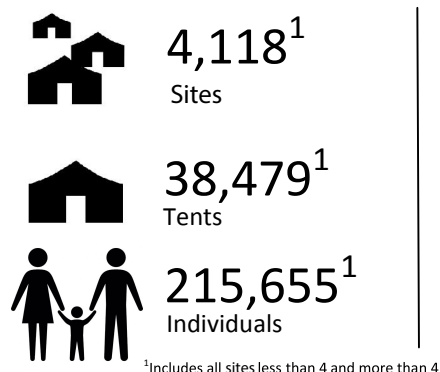


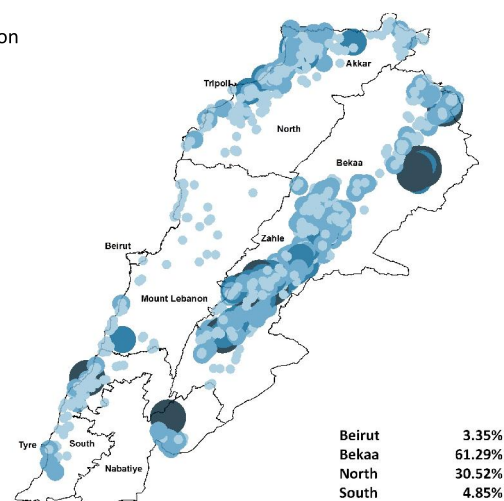
The Inter-Agency Mapping Platform (IAMP) collects basic information for all informal settlements on a bi-monthly basis. This information is used for the coordination of all humanitarian activities in informal settlements. The 2nd Sweep of 2016 was conducted from April-May.



**273**  
Newly Mapped Sites

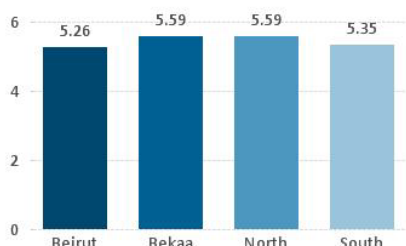
**9.34**  
Average Settlement Size

**5.61**  
Average HH size

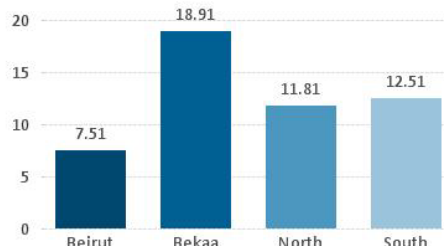


## Profile of Active Settlements with more than 4 Tents

Individuals Per Tent



Average Tents Per Site



**2,125**  
Settlements

**35,004**  
Tents

**195,190**  
Individuals

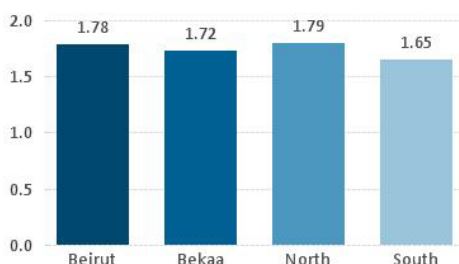
## Profile of Active Settlements with Less than 4 tents

**1,993**  
Settlements

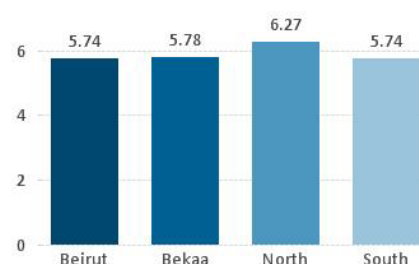
**3,466**  
Tents

**20,465**  
Individuals

Average Tents Per Site

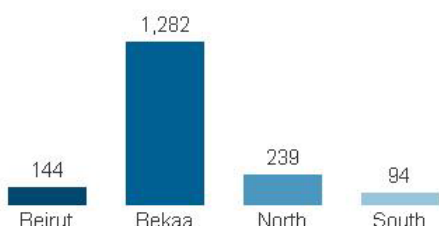


Individuals Per Tent

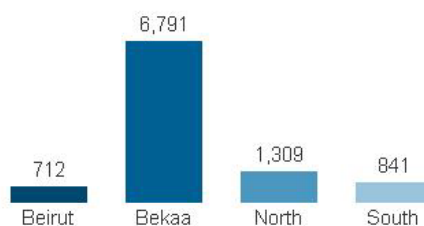


## Substandard Buildings <sup>2</sup> within Informal Settlements

Number of SSBs



Number of Individuals in SSBs



**1,825<sup>3</sup>**  
SSBs

**9,653<sup>3</sup>**  
Individuals

**726<sup>3</sup>**  
Settlements

<sup>2</sup>Substandard Buildings were counted within an Informal Settlement if it was a single level building that was made up of less than 50% vinyl sheeting and timber within a maximum of 300 meter radius.

<sup>3</sup>Includes SSB in all Settlements less than 4 and more than 4.

## Energy and Water Overview

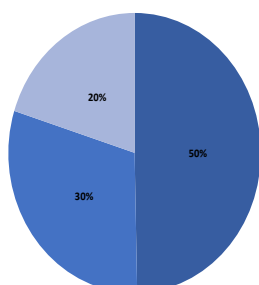


**23,043**  
Latrines



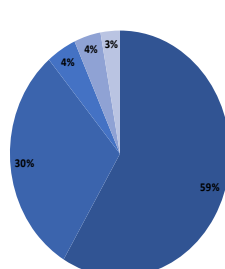
**27,500,600**  
Water Capacity in Litres

Solid Waste Disposal



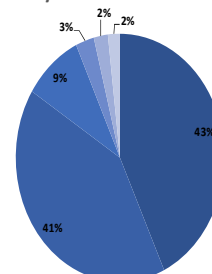
■ Municipality Collection ■ Burn it ■ Dump or Bury it

Primary Electrical Source



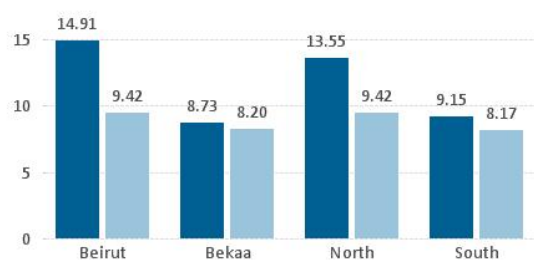
■ Main Grid ■ Both ■ Private Generator ■ Not Reported ■ None

Primary Water Source



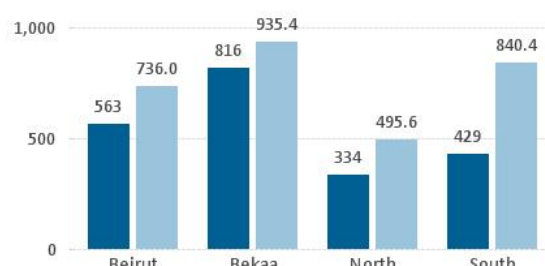
■ Borehole ■ Water Trucking ■ Water Network ■ Others ■ Well ■ Spring

Individuals Per Latrine

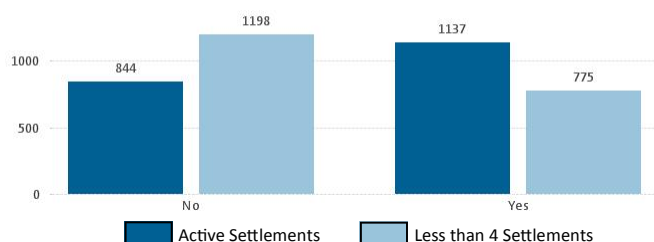


■ Active Settlements ■ Less than 4 Settlements

Water Capacity per Tent in Litres



Attending Public School



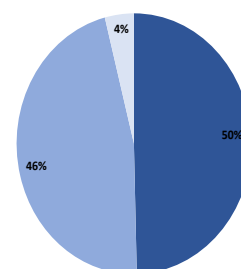
■ Active Settlements ■ Less than 4 Settlements

Children living in settlements less than 4 tents are twice as likely to not be attending formal public education as children living in settlements 4 tents or larger.

## Attendance of Children in Formal Public

50% of all Informal Settlements reported Children not attending formal public education, which is in line with 2015 VASyr findings which reported 52% of children not attending school.

Formal Education



■ No ■ Yes ■ Not Reported

## Indicators for 3rd Sweep 2016 (June-July)

- Do children have access to recreational and child protection activities in this Informal Settlement or in a nearby one? (Yes, No, Do Not Know)
- Where do residents of the informal settlement receive primary health care? (Primary Health Care, Private Clinic, Pharmacy, or Mobile Medical Unit)

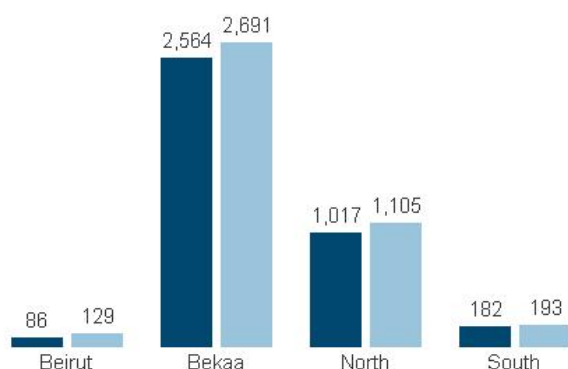
The Inter-Agency Mapping Platform (IAMP) is a nationally coordinated data collection platform for all Informal Settlements. The IAMP is released on the first of every month, with every even IAMP being a complete sweep of the Informal Settlements.

Further information regarding this platform and the data collection methodologies can be found at <http://data.unhcr.org/lebanon/> in the IM Dropbox under the folder—2. Mapping and Pcodes.

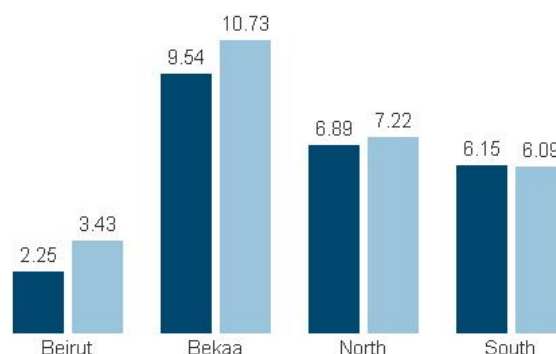


## Trends Between 1st and 2nd Sweeps of 2016

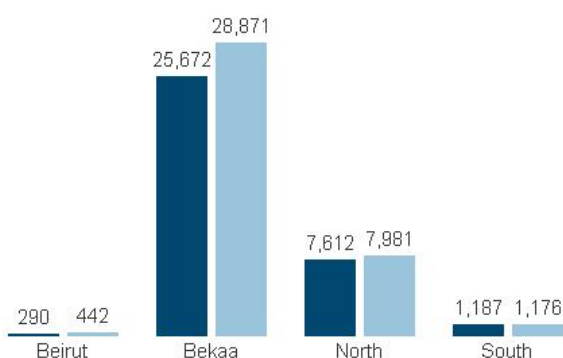
### Number of Sites



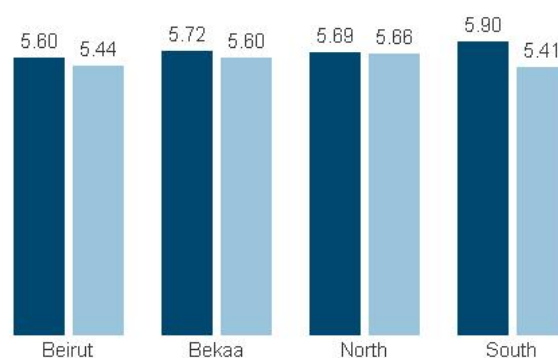
### Tents per Site



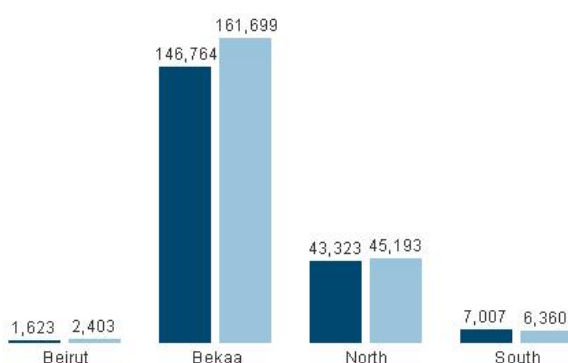
### Number of Tents



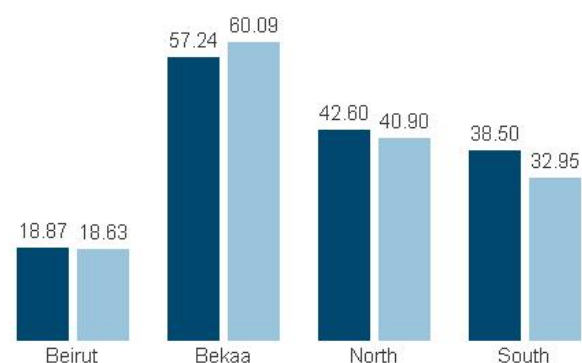
### Individuals per Tent



### Number of Individuals



### Individuals per Site



## Newly Mapped

**98**

Active Sites

**175**

Less than 4 Sites

## Newly Inactivated

**26**

Active Sites

**129**

Less than 4 Sites

## Reactivated

**27**

Active Sites

**100**

Less than 4 Sites

## Legend



IAMP 24- 1st Sweep



IAMP 26- 2nd Sweep