

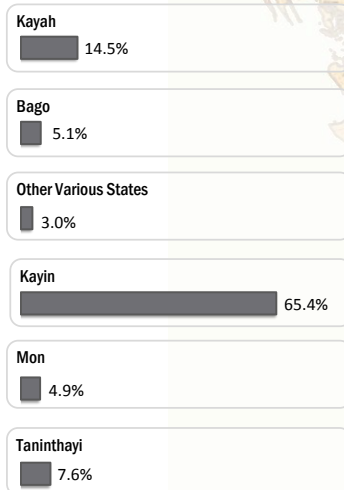
# Myanmar Thailand Border - Refugee Overview

(as of end of October 2013)

Border Operation - Information Management Unit Mae Sot

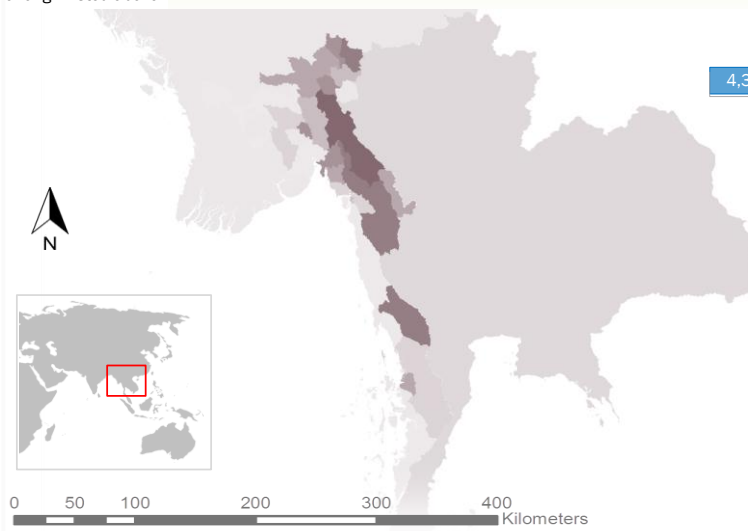
## Main States/Regions of Origin

Based on registered refugee population.



## Map of Refugee Origin Areas Within Myanmar

Based on registered refugee population at the township level and limited to the main 5 districts of origin listed above.



MYANMAR

THAILAND

**Total Estimated Refugee Population\***

**129,303**

\* According to The Border Consortium (TBC) verified caseload. Exclude Wieng Heng (Shan) in Chiangmai.

**Oct 2013**

**Registered Refugees \*\***

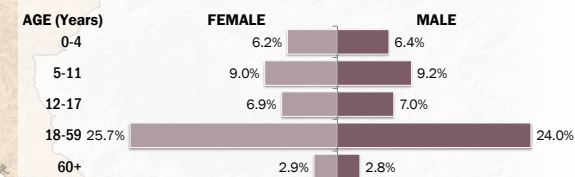
**79,184**

\*\* Registered in UNHCR proGres database

**Oct 2013**

## Age and Gender Breakdown

Based on registered refugee population.



## Legend

- Main States/Regions of Origin
- Temporary Shelter
- UNHCR Regional Representation
- UNHCR Field Office
- UNHCR Country Office
- Temporary Shelter Population

Sources: UNHCR, Myanmar Information Management Unit (MIMU), The Border Consortium (TBC)  
For more information, contact: [ILLANGAS@unhcr.org](mailto:ILLANGAS@unhcr.org) / [SUKSATHI@unhcr.org](mailto:SUKSATHI@unhcr.org)  
Date published : 2 December 2013