

Myanmar Thailand Border - Refugee Overview

As of end of July 2014



Border Operation - Information Management Unit Mae Sot

Main States/Regions of Origin

Based on registered refugee population.

Kayah
14.1%

Bago
4.9%

Other Various States
3.1%

Kayin
66.7%

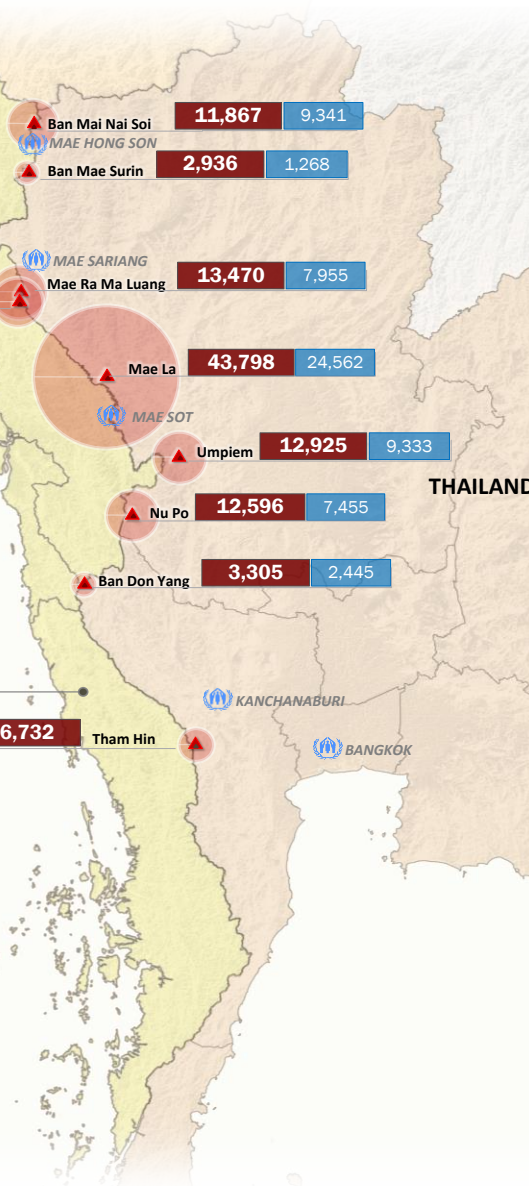
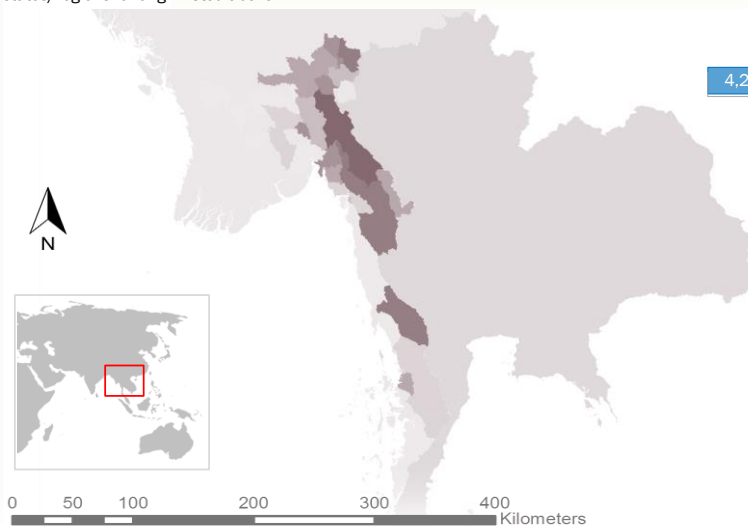
Mon
5.0%

Tanintharyi
7.8%

MYANMAR

Map of Refugee Origin Areas Within Myanmar

Based on registered refugee population at the township level and limited to the main 5 states/regions of origin listed above.



Total Estimated Refugee Population*

119,595

* According to The Border Consortium (TBC) verified caseload. Exclude Kuang Jor (Shan) in Chiangmai.

July 2014

Registered Refugees**

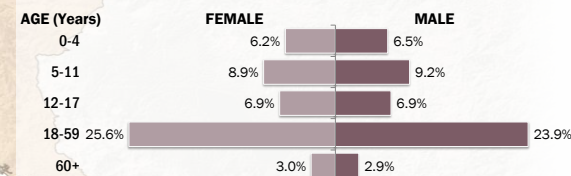
74,901

** Myanmar Refugees registered in UNHCR proGres database residing in 9 temporary shelters

July 2014

Age and Gender Breakdown

Based on registered refugee population.



Legend

- Main States/Regions of Origin
- Temporary Shelter
- UNHCR Office
- Temporary Shelter Population



With the support of the European Commission Humanitarian Aid and Civil Protection Department

The boundaries and names used on this map do not imply official endorsement or acceptance by the United Nations.

Sources: UNHCR proGres data and The Border Consortium (TBC)
Date published: 01 September 2014

For more information, contact: immaesot@unhcr.org