

# South Sudan - Refugees Statistics

as of 30 September 2016

## KEY FIGURES

**262,728**  
total refugee population



**99%**

Living in camps and settlements

**259,726**



**82%**

Are Women and Children

**67,049**

Households



**1%**

Living in urban areas

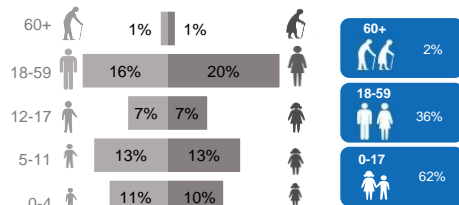
**3,002**



**52%**

Are female

## Age and gender breakdowns

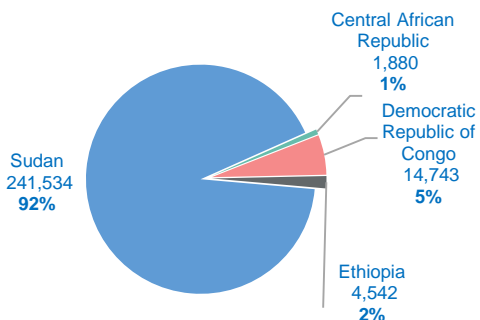


## New arrivals trends

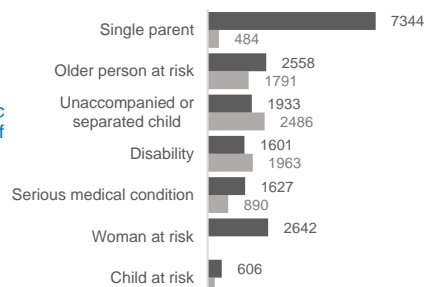
July 2015 – August 2016



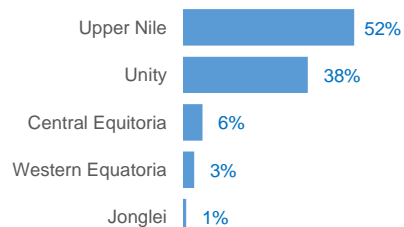
## Main countries of origin



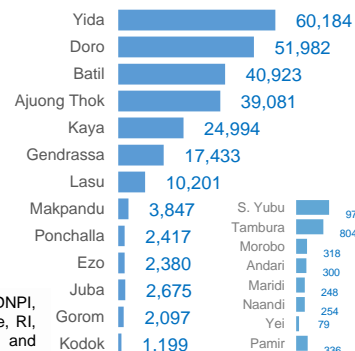
## Main Specific needs



## States hosting refugees



## Refugee locations

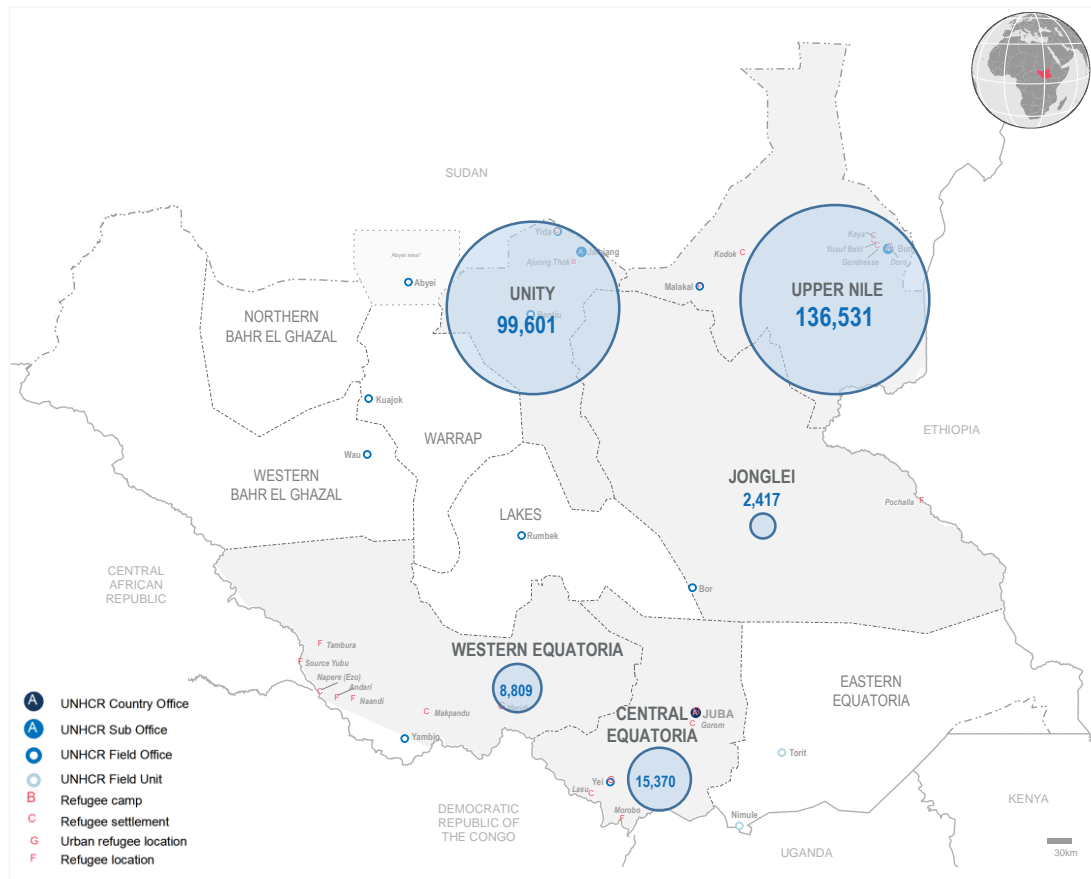


## Our Partners

AAHI, ADRA, AHA, ACROSS, ACTED, CARE, CRA, DNPI, DRC, HDC, HI, IMC, INTERSOS, IRC, LWF, Nile Hope, RI, SP, SCI, TOCH, UMCOR, UNOPS, UN, WAV, WDG and WVI.

Notes: In addition to 262,728 refugees, South Sudan hosts 1,406 asylum seekers and 1.61 million IDPs\*\*\*

\* Excludes lactating mothers. \*\* Excludes children at risk of not attending school \*\*\* OCHA figure (end of July 2016)



- A UNHCR Country Office
- A UNHCR Sub Office
- O UNHCR Field Office
- C UNHCR Field Unit
- B Refugee camp
- C Refugee settlement
- G Urban refugee location
- F Refugee location

# South Sudan Statistics: Population by Country of Origin, Sex and Age Group

as of 30th September 2016



Country of Origin	Settlement	Households (HHs)			Persons																	
		Total HHs	Female headed		0 - 4 years			5 - 11 years			12 - 17 years			18 - 59 years			60 years +			Total		
			HHs	%	F	M	T	F	M	T	F	M	T	F	M	T	F	M	T	F	M	T
CENTRA AFRICAN REPUBLIC	Andari	1	-	0%	0	0	0	0	0	0	0	0	0	0	1	1	0	0	0	0	1	1
	Ezo	13	7	54%	1	4	5	2	4	6	4	5	9	10	6	16	1	1	2	18	20	38
	Makpandu	56	12	21%	4	7	11	9	9	18	0	5	5	22	40	62	0	5	5	35	66	101
	Naandi	7	4	57%	0	5	5	2	2	4	0	0	0	5	3	8	0	0	0	7	10	17
	SourceYubu	309	188	61%	74	96	170	126	138	264	52	59	111	253	131	384	12	9	21	517	433	950
	Tambura	323	141	44%	80	96	176	134	110	244	31	41	72	180	97	277	3	1	4	428	345	773
	Total	709	352	50%	159	208	367	273	263	536	87	110	197	470	278	748	16	16	32	1,005	875	1,880
DEMOCRATIC REPUBLIC OF THE CONGO	Andari	120	60	50%	34	31	65	30	35	65	13	10	23	78	51	129	7	10	17	162	137	299
	Ezo	906	513	57%	141	141	282	208	209	417	155	164	319	739	454	1,193	71	60	131	1,314	1,028	2,342
	Juba	3	-	0%	1	1	2	-	1	1	-	-	-	1	2	3	-	1	1	2	5	7
	Lasu	2,246	1,222	54%	811	820	1,631	991	1,001	1,992	633	604	1,237	1,736	1,272	3,008	187	95	282	4,358	3,792	8,150
	Makpandu	1,142	498	44%	337	306	643	418	366	784	189	212	401	733	666	1,399	58	48	106	1,735	1,598	3,333
	Morobo	79	38	48%	37	31	68	42	54	96	21	27	48	57	41	98	3	5	8	160	158	318
	Naandi	76	35	46%	23	18	41	34	31	65	14	18	32	43	44	87	6	6	12	120	117	237
	SourceYubu	12	8	67%	2	-	2	6	2	8	-	2	2	9	3	12	1	1	2	18	8	26
	Tambura	14	8	57%	4	4	8	3	3	6	-	-	-	9	6	15	2	-	2	18	13	31
	Total	4,598	2,382	52%	1,390	1,352	2,742	1,732	1,702	3,434	1,025	1,037	2,062	3,405	2,539	5,944	335	226	561	7,887	6,856	14,743
ETHIOPIA	Doro	1	1	100%	-	-	-	-	-	-	-	-	-	1	-	1	-	-	-	1	-	1
	Gorom	778	318	41%	158	197	355	253	252	505	127	145	272	438	498	936	20	8	28	991	1,090	2,096
	Juba	19	5	26%	2	2	4	1	2	3	-	-	-	8	13	21	-	-	-	10	17	28
	Ponchalla	668	525	79%	152	162	314	267	281	548	325	348	673	622	214	836	34	12	46	1,400	1,017	2,417
	Total	1,466	849	58%	312	361	673	521	535	1,056	452	493	945	1,069	725	1,794	54	20	74	2,402	2,124	4,542
SUDAN	Ajuong Thok	12,952	6,261	48%	3,746	3,779	7,525	4,181	4,247	8,428	2,469	3,066	5,535	7,877	9,160	17,037	298	258	556	18,671	20,510	39,081
	Batil	9,192	4,236	46%	3,991	4,240	8,231	5,423	5,473	10,896	2,842	2,893	5,735	8,327	6,019	14,346	764	951	1,715	21,331	19,576	40,923
	Doro	12,004	6,330	53%	5,512	5,916	11,428	6,882	7,187	14,069	3,668	3,991	7,659	10,122	7,521	17,643	643	539	1,182	26,802	25,154	51,981
	Gendrassa	4,191	1,955	47%	1,856	1,953	3,809	2,215	2,194	4,409	1,130	1,139	2,269	3,568	2,788	6,356	258	332	590	8,997	8,406	17,433
	Juba	1,730	150	9%	94	125	219	161	142	303	62	54	116	322	1,604	1,926	4	46	50	594	1,971	2,614
	Kaya	5,962	2,771	46%	2,708	2,889	5,597	3,202	3,122	6,324	1,652	1,588	3,240	5,104	3,801	8,905	406	522	928	13,054	11,922	24,994
	Kodok	361	243	67%	112	110	222	207	192	399	68	52	120	236	177	413	20	25	45	643	556	1,199
	Lasu	590	160	27%	151	160	311	283	279	562	163	193	356	253	560	813	2	6	8	853	1,198	2,050
	Makpandu	88	30	34%	31	47	78	55	54	109	31	21	52	68	104	172	-	1	1	176	227	412
	Maridi	103	41	40%	7	12	19	43	34	77	17	17	34	50	67	117	-	1	1	121	131	248
	Pamir	115	44	38%	30	35	65	30	40	70	24	25	49	55	89	144	3	5	8	5	194	336
	Yei	76	10	13%	-	-	-	1	2	3	-	2	2	10	64	74	-	-	-	11	68	79
	Yida	12,887	9,449	73%	6,458	6,482	12,940	9,527	9,632	19,159	5,232	4,248	9,480	12,487	5,137	17,624	604	377	981	33,869	25,876	60,184
	Total	60,251	31,680	53%	24,696	25,748	50,444	32,210	32,598	64,808	17,358	17,289	34,647	48,479	37,091	85,570	3,002	3,063	6,065	125,127	115,789	241,534
UGANDA*	Gorom	-	-	0%	-	-	-	-	-	-	-	-	-	1	-	1	-	-	-	1	-	1
	Lasu	-	-	0%	-	-	-	-	-	-	-	-	-	1	-	1	-	-	-	1	-	1
	Total	-	-	0%	-	-	-	-	-	-	-	-	-	2	-	2	-	-	-	2	-	2
SOMALIA SYRIA BURUNDI EGYPT RWANDA ERITREA	Juba	3	-	0%	-	-	-	-	-	-	-	-	-	-	3	3	-	-	-	-	3	3
	Juba	3	-	0%	-	-	-	-	-	-	-	-	-	-	3	3	-	-	-	-	3	3
	Juba	2	-	0%	-	-	-	-	-	-	-	-	-	-	2	2	-	-	-	-	2	2
	Juba	1	-	0%	-	-	-	-	-	-	-	-	-	-	1	1	-	-	-	-	1	1
	Makpandu	1	-	0%	-	-	-	-	-	-	-	-	-	-	1	1	-	-	-	-	1	1
	Juba	15	-	0%	-	1	1	-	1	1	-	-	-	3	11	14	-	1	1	3	14	17
	Total	25	-	0%	-	1	1	-	1	1	-	-	-	3	21	24	-	1	1	3	24	27
Grand Total		67,049	35,263	53%	26,557	27,670	54,227	34,736	35,099	69,835	18,922	18,929	37,851	53,428	40,654	94,082	3,407	3,326	6,733	136,426	125,668	262,728

\* Refers to spouses in mixed nationality marriages

UNHCR Juba, South Sudan, 31th September 2016

# South Sudan Refugee statistics: Population by Location, Sex and Age Group

as of the 30th of September 2016



State	Location	0 - 4 years			5 - 11 years			12 - 17 years			18 - 59 years			60 years +			Total			Households		
		F	M	Total	F	M	Total	F	M	Total	F	M	Total	F	M	Total	F	M	Total	F	M	Total
Upper Nile	Doro	5,512	5,916	11,428	6,882	7,187	14,069	3,668	3,991	7,659	10,123	7,521	17,644	643	539	1,182	26,828	25,154	51,982	6,331	5,674	12,005
	Kaya	2,708	2,889	5,597	3,202	3,122	6,324	1,652	1,588	3,240	5,104	3,801	8,905	406	522	928	13,072	11,922	24,994	2,771	3,191	5,962
	Yusuf Batil	3,991	4,240	8,231	5,423	5,473	10,896	2,842	2,893	5,735	8,327	6,019	14,346	764	951	1,715	21,347	19,576	40,923	4,236	4,956	9,192
	Gendrassa	1,856	1,953	3,809	2,215	2,194	4,409	1,130	1,139	2,269	3,568	2,788	6,356	258	332	590	9,027	8,406	17,433	1,955	2,236	4,191
	Kodok	112	110	222	207	192	399	68	52	120	236	177	413	20	25	45	643	556	1,199	243	118	361
	Total	14,179	15,108	29,287	17,929	18,168	36,097	9,360	9,663	19,023	27,358	20,306	47,664	2,091	2,369	4,460	70,917	65,614	136,531	15,536	16,175	31,711
Unity State	Ajounk Thok	3,746	3,779	7,525	4,181	4,247	8,428	2,469	3,066	5,535	7,877	9,160	17,037	298	258	556	18,571	20,510	39,081	6,261	6,691	12,952
	Pamir	30	35	65	30	40	70	24	25	49	55	89	144	3	5	8	142	194	336	44	71	115
	Yida	6,458	6,482	12,940	9,527	9,632	19,159	5,232	4,248	9,480	12,487	5,137	17,624	604	377	981	34,308	25,876	60,184	9,449	3,438	12,887
	Total	10,234	10,296	20,530	13,738	13,919	27,657	7,725	7,339	15,064	20,419	14,386	34,805	905	640	1,545	53,021	46,580	99,601	15,754	10,200	25,954
Central Equatoria	Gorom	158	197	355	253	252	505	127	145	272	439	498	937	20	8	28	997	1,100	2,097	318	460	778
	Juba	97	129	226	162	146	308	62	54	116	334	1,639	1,973	4	48	52	659	2,016	2,675	155	1,621	1,776
	Lasu	948	975	1,923	1,282	1,276	2,558	800	806	1,606	1,991	1,832	3,823	190	101	291	5,211	4,990	10,201	1,382	1,454	2,836
	Morobo	37	31	68	41	54	95	22	27	49	57	41	98	3	5	8	160	158	318	38	41	79
	Yei	0	0	0	1	2	3	0	2	2	10	64	74	0	0	0	11	68	79	10	66	76
	Total	1,240	1,332	2,572	1,739	1,730	3,469	1,011	1,034	2,045	2,831	4,074	6,905	217	162	379	7,038	8,332	15,370	1,903	3,642	5,545
Jonglei State	Pochalla	152	162	314	267	281	548	325	348	673	622	214	836	34	12	46	1,400	1,017	2,417	525	143	668
	Total	152	162	314	267	281	548	325	348	673	622	214	836	34	12	46	1,400	1,017	2,417	525	143	668
Western Equatoria	Andari	34	31	65	30	35	65	13	10	23	78	52	130	7	10	17	162	138	300	60	61	121
	Ezo	142	145	287	210	213	423	159	169	328	749	460	1,209	72	61	133	1,332	1,048	2,380	520	399	919
	Makpandu	385	372	757	482	422	904	219	238	457	814	803	1,617	58	54	112	1,958	1,889	3,847	540	747	1,287
	Maridi	7	12	19	43	34	77	17	17	34	50	67	117	0	1	1	117	131	248	41	62	103
	Naandi	23	23	46	36	33	69	14	18	32	48	47	95	6	6	12	127	127	254	39	44	83
	Source yubu	76	96	172	132	140	272	52	61	113	262	134	396	13	10	23	535	441	976	196	125	321
	Tambura	84	100	184	137	113	250	31	41	72	189	103	292	5	1	6	446	358	804	149	188	337
	Total	751	779	1,530	1,070	990	2,060	505	554	1,059	2,190	1,666	3,856	161	143	304	4,677	4,132	8,809	1,545	1,626	3,171
Grand total		26,556	27,677	54,233	34,743	35,088	69,831	18,926	18,938	37,864	53,420	40,646	94,066	3,408	3,326	6,734	137,053	125,675	262,728	35,263	31,786	67,049