












**Emergency Telecommunications Cluster (ETC)
Central African Republic
Operation
October 2016**

In Central African Republic, the ETC plans to enhance security telecommunications in Bangui and support the establishment of common ICT services in eight common operational areas namely: Bangui Bambari, Kaga-Bandoro, Bossangoa, Zemio, N'Délé, Paoua, and Bouar.

Legend

- National Capital
- Major Town
- Intermediate Town
- Small Town
- International boundary
- Undetermined boundary
- First level admin boundary
- Surface Waterbody

 Internet	 ICT Helpdesk
 Phone/Voice	 Information Management
 Coordination Hub	 Radio Training
 Logistics Hub	 Assessment Mission
 Radio Programming	
 UN VHF Repeater Channel	
 NGO VHF Repeater Channel	

Services being provided

Planned services

Key Contacts

ETC Coordinator: Ekue Ayih
ekue.ayih@wfp.org, 00236 72 18 74 30

Komi Amedjonekou: Head of IT
komi.amedjonekou@wfp.org, 00236 72 18 75 15

ETC Mailbox: CAR.ETC@wfp.org

Date Created: October 2016
Map Num: CAR_ETC_Services_A3L
Coord.System/Datum: Geographic/WGS84

Data Sources: UNGIWG, Geonames, WFP, ETC

The boundaries and names and the designations used on this map do not imply official endorsement or acceptance by the United Nations.

Map prepared by OMEP GIS
Email: maps@logcluster.org
Website: ETCcluster.org

