

Key Figures

615,000

drought displacements
since November 2016

18,000

arrivals to Mogadishu
1 - 21 April 2017

34,700

arrivals to Baidoa
1 - 21 April 2017

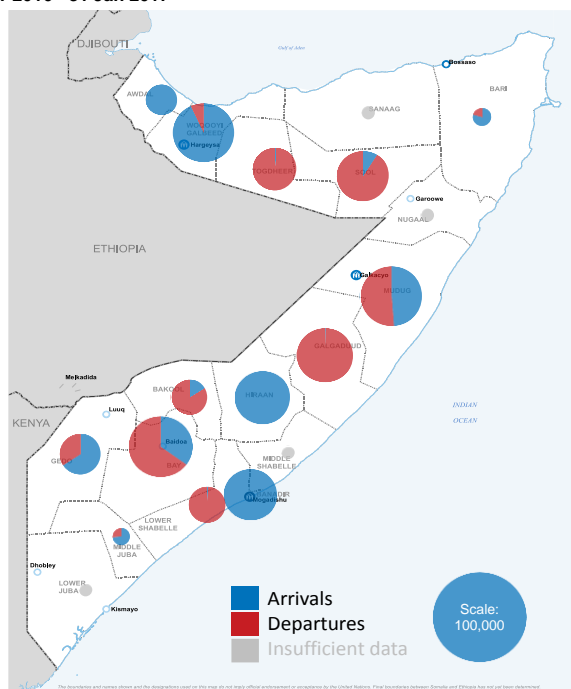
75,000

drought-displaced
during 1 - 21 April 2017

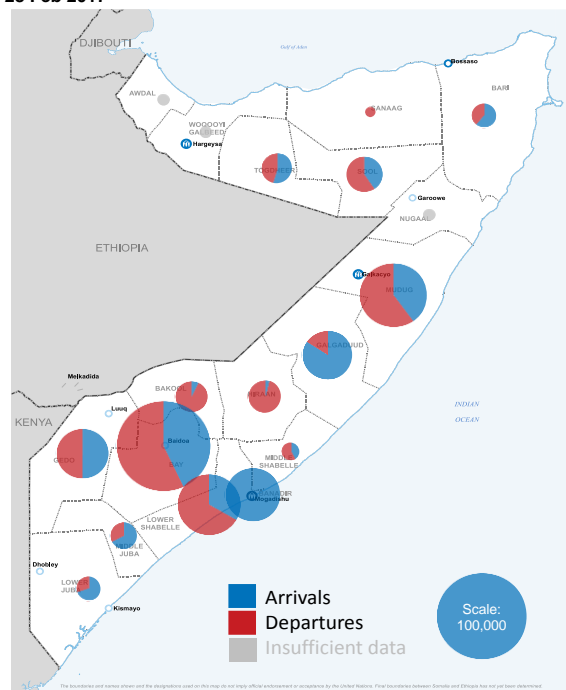
INTERIM FIGURES - PROVISIONAL AND SUBJECT TO CHANGE

The illustrative maps below show the progression of arrivals and departures

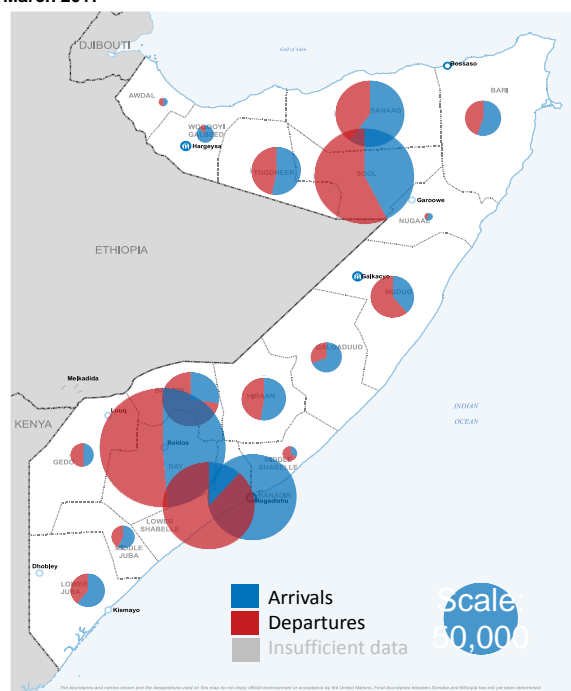
Drought-driven displacements by REGION monitored by PRMN in period:
1 Nov 2016 - 31 Jan 2017



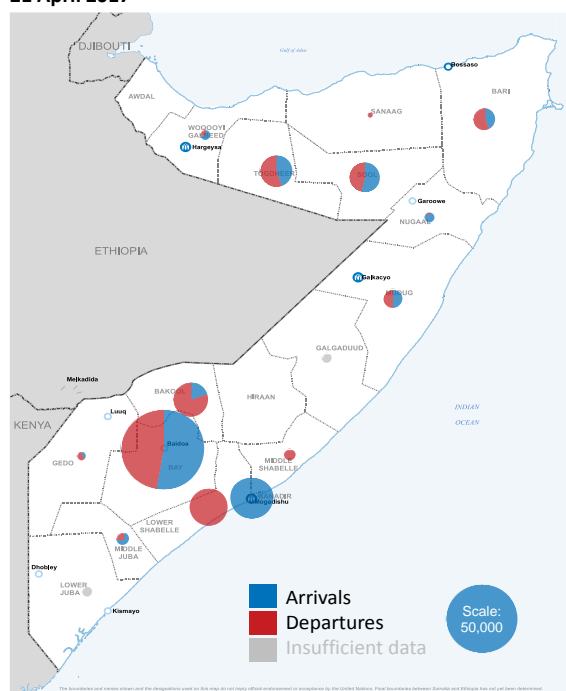
Drought-driven displacements by REGION monitored by PRMN in period:
1 - 28 Feb 2017



Drought-driven displacements by REGION monitored by PRMN in period:
1 - 31 March 2017



Drought-driven displacements by REGION monitored by PRMN in period:
1 - 21 April 2017



Contact:
SOMMOPMN@unhcr.org

Implementing partner:



About PRMN

The PRMN (Protection & Return Monitoring Network) is a UNHCR-led project which identifies and reports on displacements (including returns) of populations in Somalia. The network also identifies and reports on protection risks and incidents underlying such movements. Only figures collected by PRMN are reported above. Not all displacements in Somalia are captured.

This report should be read in conjunction with the [Notes on PRMN Methodology](https://goo.gl/9uP6MJ) (https://goo.gl/9uP6MJ) which outline the approach and certain limitations.

UNHCR is grateful for the generous contributions of donors who have directly contributed to the UNHCR Somalia operation in 2017

































Key Figures

INTERIM FIGURES - PROVISIONAL AND SUBJECT TO CHANGE

Displacements directly attributable to drought

Region of displacement origin

District of Arrival	Region of Arrival	Total	Monthly Trend	Region of displacement origin													
				Bay	Lower Shabelle	Sool	Bakool	Mudug	Togdheer	Galgaduud	Sanaag	Hiraan	Gedo	Bari	Lower Juba	Middle Juba	Other
Baidoa	Bay	135,754		115,793			19,294									667	
Mogadishu	Banadir	125,672		26,867	88,401		6,111	234		1,365		70				210	2,414
Gaalkacyo	Mudug	27,629						27,184		427		5					13
Belet Weyne	Hiraan	27,232					1,791			17,400		8,041					
Buuhoodle	Togdheer	19,350				4,840			14,174		336						
Laas Caanood	Sool	17,617				17,580					29						8
Ceerigaabo	Sanaag	15,838				6,490					9,348						
Xudun	Sool	15,369				14,089			200		1,080						
Dhuusamarreeb	Galgaduud	14,017						3,906		3,026		7,085					
Gebiley	Woq. Galbeed	12,805				12,036			31		728						10
Afgooye	Lower Shabelle	12,418			12,418												
Ceel Afweyn	Sanaag	10,500				4,170					6,330						
Hargeysa	Woq. Galbeed	9,540				63			7,858		72						
Qardho	Bari	9,504		31	16	839		25				17	8	7			1,540
Caynabo	Sool	8,195				7,085			1,110					8,551			17
Doolow	Gedo	7,747		1,664			140						5,822			121	
Kismaayo	Lower Juba	7,527					117								6,125	1,285	
Borama	Awdal	7,419				254			5,766		884						515
Taleex	Sool	7,249				7,249											
Xudur	Bakool	6,426					6,426										
Saakow	Middle Juba	5,583		2,782			125						1,749		19	908	
Luuq	Gedo	5,123					2,221						2,902				
Cadaado	Galgaduud	4,919						4,589		330							
Baardheere	Gedo	3,578		1,543									2,035				
Afmadow	Lower Juba	3,380		584			666						674		202	1,254	
Waaqid	Bakool	2,435					2,435										
Qoryooley	Lower Shabelle	2,401			2,401												
Tayeeglow	Bakool	2,335					2,335										
Iskushuban	Bari	1,927				120		660	200		520			112			315
Diinsoor	Bay	1,659		1,659													
Other		17,425		1,302	2,344	385	1,736	3,718	709	392	303		1,762	1,288	352	159	2,975
Total attributable to drought		548,573		152,225	105,580	75,200	43,397	40,316	30,048	22,940	19,630	15,218	14,952	9,958	6,698	4,604	7,807
Total related to drought		66,685		4,115	2,650	27	1,298	54,876	513	194	4	161	711	134	214	13	1,775
Total displacements directly attributable or related to drought		615,258		156,340	108,230	75,227	44,695	95,192	30,561	23,134	19,634	15,379	15,663	10,092	6,912	4,617	9,582

About PRMN

The PRMN (Protection & Return Monitoring Network) is a UNHCR-led project which identifies and reports on displacements (including returns) of populations in Somalia. The network also identifies and reports on protection risks and incidents underlying such movements. Only figures collected by PRMN are reported above. Not all displacements in Somalia are captured.

This report should be read in conjunction with the [Notes on PRMN Methodology](https://goo.gl/9uP6MJ) (https://goo.gl/9uP6MJ) which outline the approach and certain limitations.

Contact:
SOMMOPMN@unhcr.org

Implementing partner:
































 **NRC** NORWEGIAN
REFUGEE COUNCIL

Key Figures

INTERIM FIGURES - PROVISIONAL AND SUBJECT TO CHANGE

Displacements directly attributable to drought

Region of displacement origin

			Previous months' trend	Region of displacement origin													
District of Arrival	Region of Arrival	Total		Bay	Lower Shabelle	Bakool	Togdheer	Sool	Bari	Mudug	Middle Shabelle	Lower Juba	Gedo	Middle Juba	Woq. Galbeed	Sanaag	Other
Baidoa	Bay	34,771		28,128		6,643											
Mogadishu	Banadir	18,069		1,989	14,089	615				6	1,293						77
Buuhoodle	Togdheer	3,847					3,847										
Laas Caanood	Sool	3,688						3,680									8
Qardho	Bari	1,895		29				14	1,846								6
Kismaayo	Lower Juba	1,548									1,107			441			
Gaalkacyo	Mudug	1,435								1,417							18
Saakow	Middle Juba	1,080		629									451				
Diinsoor	Bay	1,030		1,030													
Burtinle	Nugaal	902							800								102
Caynabo	Sool	830					650	180									
Burco	Togdheer	815					522	107								186	
Tayeeglow	Bakool	732				732											
Waaajid	Bakool	716				716											
Hargeysa	Woq. Galbeed	521					345	29							108	39	
Xudur	Bakool	457				457											
Rab Dhuure	Bakool	408				408											
Taleex	Sool	250						250									
Xarardheere	Mudug	247								247							
Xudun	Sool	200					200										
Bossaso	Bari	182		13		8			84	8	40					26	3
Berbera	Woq. Galbeed	169					19	3							147		
Borama	Awdal	155					150								5		
Baardheere	Gedo	132		132													
Jariiban	Mudug	125								125							
Afmadow	Lower Juba	122		120									2				
Bu'aale	Middle Juba	121		100									21				
Doolow	Gedo	116		30		86											
Gebiley	Woq. Galbeed	50					13	19							5	13	
Odweyne	Togdheer	27					27										
Other		54		14		5							35				
Total attributable to drought		74,694		32,214	14,089	9,670	5,773	4,282	2,730	1,803	1,333	1,107	509	441	265	264	214
Total related to drought		672		27				4	39		6	6			17		573
Total displacements directly attributable or related to drought in month		75,366		32,241	14,089	9,670	5,773	4,286	2,769	1,803	1,339	1,113	509	441	282	264	787

About PRMN

The PRMN (Protection & Return Monitoring Network) is a UNHCR-led project which identifies and reports on displacements (including returns) of populations in Somalia. The network also identifies and reports on protection risks and incidents underlying such movements. Only figures collected by PRMN are reported above. Not all displacements in Somalia are captured.

This report should be read in conjunction with the [Notes on PRMN Methodology](https://goo.gl/9uP6MJ) (https://goo.gl/9uP6MJ) which outline the approach and certain limitations.

Contact:
SOMMOPMN@unhcr.org

Implementing partner:



Drought-related displacements in Somalia by Region monitored by PRMN
for the period 1 November 2016 to 21 April 2017



ARRIVALS

INTERIM FIGURES - PROVISIONAL AND SUBJECT TO CHANGE

Region of arrival (ranked by total displacements)	Main reason for displacement given as 'Drought'							Other reasons highly correlated to drought or where drought was contributory							Grand Total
	Nov-16	Dec-16	Jan-17	Feb-17	Mar-17	Apr-17	Total for Drought	Nov-16	Dec-16	Jan-17	Feb-17	Mar-17	Apr-17	Total for Drought- related	
Bay	56	434	7,663	23,802	69,750	35,801	137,506	82	1,342	1,948	922	-	-	4,294	141,800
Banadir	-	671	15,453	19,009	72,470	18,069	125,672	19	74	114	500	3	-	710	126,382
Mudug	4,974	4,371	1,140	11,321	6,741	1,807	30,354	45,227	8,684	759	19	386	28	55,103	85,457
Sool	248	136	958	3,311	38,809	4,968	48,430	4	-	-	-	-	-	4	48,434
Hiraan	17,400	-	-	240	9,587	5	27,232	-	-	-	-	-	-	-	27,232
Sanaag	-	-	-	-	26,338	-	26,338	-	-	-	-	-	-	-	26,338
Woq. Galbeed	59	12	19,384	404	2,491	740	23,090	134	133	184	614	127	74	1,266	24,356
Togdheer	59	24	-	3,228	12,192	4,689	20,192	-	-	-	-	-	-	-	20,192
Galgaduud	-	-	37	13,186	6,096	-	19,319	-	-	-	-	-	-	-	19,319
Lower Shabelle	-	-	43	8,289	8,802	-	17,134	132	9	424	1,265	158	-	1,988	19,122
Gedo	846	491	4,967	8,567	2,552	283	17,706	85	153	427	-	-	-	665	18,371
Bari	105	180	1,307	2,300	6,534	2,077	12,503	94	61	51	28	84	41	359	12,862
Bakool	271	425	475	469	8,101	2,313	12,054	-	-	-	114	130	-	244	12,298
Lower Juba	64	-	16	2,669	6,593	1,670	11,012	132	34	-	-	5	-	171	11,183
Middle Juba	134	175	1,033	3,063	2,968	1,215	8,588	299	406	254	-	-	27	986	9,574
Awdal	444	353	4,845	1,335	407	155	7,539	14	42	83	49	205	502	895	8,434
Nugaal	-	-	351	513	412	902	2,178	-	-	-	-	-	-	-	2,178
Middle Shabelle	149	-	6	883	688	-	1,726	-	-	-	-	-	-	-	1,726
TOTAL	24,809	7,272	57,678	102,589	281,531	74,694	548,573	46,222	10,938	4,244	3,511	1,098	672	66,685	615,258

ORIGINS

Region of origin (ranked by total displacements)	Main reason for displacement given as 'Drought'							Other reasons highly correlated to drought or where drought was contributory							Grand Total
	Nov-16	Dec-16	Jan-17	Feb-17	Mar-17	Apr-17	Total for Drought	Nov-16	Dec-16	Jan-17	Feb-17	Mar-17	Apr-17	Total for Drought- related	
Bay	167	814	14,128	31,499	73,403	32,214	152,225	275	1,171	2,134	508	-	27	4,115	156,340
Lower Shabelle	4	149	7,409	16,517	67,412	14,089	105,580	146	137	418	1,778	171	-	2,650	108,230
Mudug	4,974	4,429	1,614	16,894	10,602	1,803	40,316	45,021	8,685	755	23	392	-	54,876	95,192
Sool	304	190	13,418	4,817	52,189	4,282	75,200	4	-	7	-	12	4	27	75,227
Bakool	993	686	4,567	6,190	21,291	9,670	43,397	10	236	384	538	130	-	1,298	44,695
Togdheer	471	365	9,972	2,689	10,778	5,773	30,048	-	-	21	480	12	-	513	30,561
Galgaduud	17,406	61	179	2,457	2,760	77	22,940	30	38	42	23	34	27	194	23,134
Sanaag	65	6	1,087	682	17,526	264	19,630	-	4	-	-	-	-	4	19,634
Gedo	128	428	2,721	8,509	2,657	509	14,952	171	373	167	-	-	-	711	15,663
Hiraan	-	-	-	6,579	8,628	11	15,218	16	22	47	14	38	24	161	15,379
Bari	62	144	203	1,487	5,332	2,730	9,958	16	11	14	35	19	39	134	10,092
Lower Juba	83	-	16	1,167	4,325	1,107	6,698	142	61	-	-	5	6	214	6,912
Middle Juba	-	-	467	1,475	2,221	441	4,604	-	5	8	-	-	-	13	4,617
Middle Shabelle	149	-	100	1,184	1,402	1,333	4,168	-	20	39	4	27	6	96	4,264
Woq. Galbeed	-	-	1,438	309	340	265	2,352	-	-	-	-	9	17	26	2,378
Nugaal	3	-	355	126	260	121	865	259	24	24	36	33	7	383	1,248
Awdal	-	-	-	-	405	-	405	-	-	-	-	150	495	645	1,050
Banadir	-	-	4	8	-	5	17	132	151	184	72	66	20	625	642
TOTAL	24,809	7,272	57,678	102,589	281,531	74,694	548,573	46,222	10,938	4,244	3,511	1,098	672	66,685	615,258

The PRMN (Protection & Return Monitoring Network) is a UNHCR-led project which identifies and reports on displacements (including returns) of populations in Somalia. The network also identifies and reports on protection risks and incidents underlying such movements. Only figures collected by PRMN are reported above. Not all displacements in Somalia are captured. Verification of reports from the field is a continuous process and may result in adjustments to figures reported in previous months.

This should be read in conjunction with the [Notes on PRMN Methodology](https://goo.gl/9uP6MJ) (https://goo.gl/9uP6MJ) which outline the approach and limitations.

Contact:
SOMMOPMN@unhcr.org
Implementing partner:

