



CCCM SITE MONITORING: Dar Pai Camp



Township: Sittwe (Rakhine, MYANMAR)



March-2017

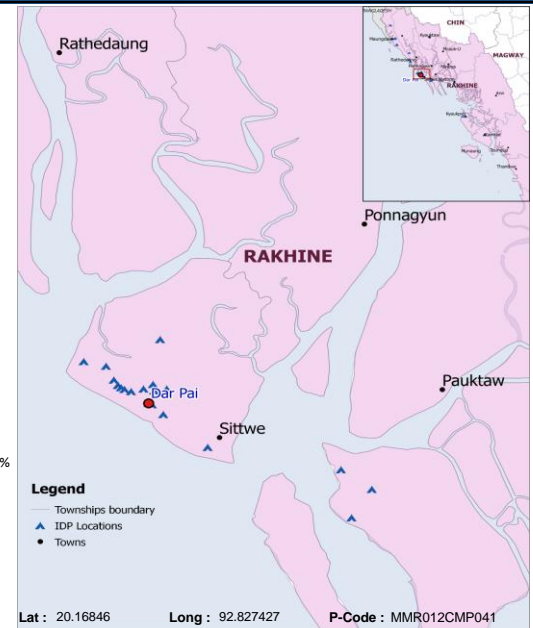
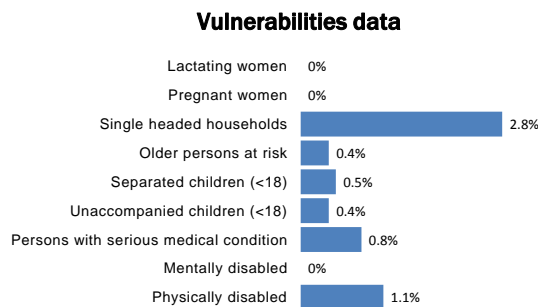
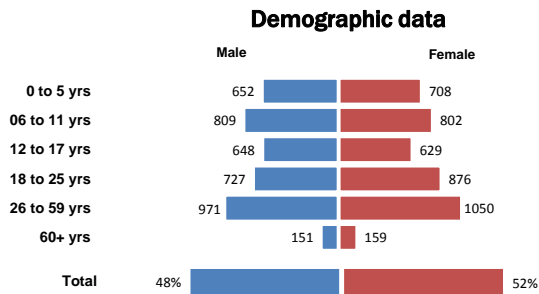
Geographic Data: Vil. Tract / Town : Bu May

Village/Ward : Dar Paing Ywar Thit

 
8,182 people 1,431 households

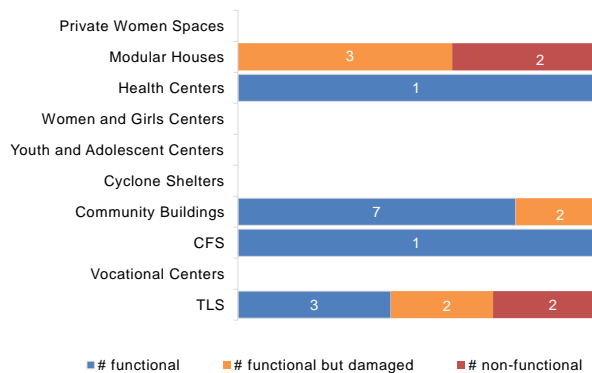
 
52% children 4% elderly

 
17 new borns 5 deaths

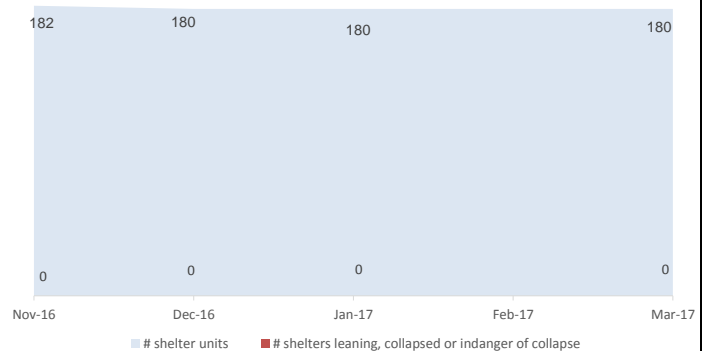


Camp Management or Focal Point Agency: DRC

Community Infrastructure damage



Shelter rehabilitation and repair



Sector Overview



CCCM	# of coordinations meetings with CMCs	1
	# of meetings with service providers	1
Community Based Group	# of meetings held	
	Men's Sports Club	2
	Camp Women's Association	1



Health	Health facility presence	Yes
	# of NGO clinics	1
	# of Government clinics	1
	IDPs access to nearby health facility	Yes

NFI

NFI	# of HHs receiving WaSH consumables (soap, towel)	0
	# of HHs receiving Sanitary Kits / Dignity Kits	0



Shelter	# of temporary shelters (8 – 10 units)	180
	# of informal / makeshift shelters	480
	Date of the last Shelter Cluster assessment	No Info



	Functional	Non-functional
# Lightings at Latrines	6	0
#Lighting at other areas of camps	1	0
WASH		
# of Hand Pumps	66	7 (10%)
# of Ponds	No Info	No Info
# of Latrines	352	12 (3%)
# of Solid Waste Management System	2	0



Service Delivery Actors in the Camp

