

Village Name Aung Thiri Ward

Village Tract Ngwe Taung

Township Demoso





Total Village Population 350



Number of Returnees * 1

* The number includes refugee and/or IDP returnees

Access to Electricity		Access to Village		Dry season / Wet season		Telecommunication services	
Generator	X	Foot	✓	✓		Landline	X
Solar panel	X	Motorbike	✓	✓		Myanmar mobile	✓
Government supply	✓	Car	✓	✓		Thai mobile	X
		Boat	X	X			

Livelihood Activities				Health Staff in the Village	
 Agriculture	✓	 Manufacturing (food processing)		Doctor	X
 Mining		 Daily wage labor	✓	Nurse	X
 Trading		 Teacher	✓	Midwife	1
 Fishery		 Health worker	✓	Aux-midwife	X
 NFI Manufacturing (non food)		 Government	✓	Health assistant	X
 Handicrafts		Others		Community health worker	X
				Traditional Birth attendant	1

Facilities/Services	Available within village	Distance (miles)	Foot	Motorbike	Car	Boat
Market	X	3	1:00	0:15	0:15	0:00
Safe drinking water source (dry season)	✓					
Health facility	✓					
Pre-school/nursery	✓					
Primary school	✓					
Middle school	✓					
High school	✓					

Needs Assessment

Needs of Community

Cash, Skill

Needs of Returnee



Landmine incidents in past 5 years: 0

* 0:00 indicates that the facility is inaccessible by the given mode of travel

Source: UNHCR Myanmar Return Assessment
Date published: 30 May 2017

For more information, contact: imumaesot@unhcr.org
www.commonservice.info

Village Name **Ba Han Lawt**




Village Tract **Ba Han Lawt**

Township **Hpasawng**

Total Village Population
155

Number of Returnees *
10
** The number includes refugee and/or IDP returnees*

Access to Electricity		Access to Village		Dry season / Wet season		Telecommunication services	
Generator	X	Foot	✓	✓		Landline	X
Solar panel	✓	Motorbike	✓	X		Myanmar mobile	✓
Government supply	X	Car	✓	X		Thai mobile	X
		Boat	X	X			

Livelihood Activities				Health Staff in the Village	
 Agriculture	✓	 Manufacturing (food processing)		Doctor	X
 Mining		 Daily wage labor	✓	Nurse	X
 Trading		 Teacher	✓	Midwife	X
 Fishery		 Health worker		Aux-midwife	1
 NFI Manufacturing (non food)		 Government		Health assistant	X
 Handicrafts		Others		Community health worker	1
				Traditional Birth attendant	1

Facilities/Services	Available within village	Distance (miles)	Foot	Motorbike	Car	Boat
Market	X	13	4:30	1:00	1:00	0:00
Safe drinking water source (dry season)	✓					
Health facility	✓					
Pre-school/nursery	X	13	4:30	1:00	1:00	0:00
Primary school	✓					
Middle school	X	13	4:30	1:00	1:00	0:00
High school	X	13	4:30	1:00	0:00	0:00

Needs Assessment

Needs of Community

Food, School, Water point

Needs of Returnee

Food, Water point, Farming tools


Landmine incidents in past 5 years: 0

** 0:00 indicates that the facility is inaccessible by the given mode of travel*

Source: UNHCR Myanmar Return Assessment
Date published: 30 May 2017

For more information, contact: imumaesot@unhcr.org
www.commonservice.info

Village Name **Ba Hee Htar**

Village Tract **Hpasawng**












Township **Hpasawng**

Total Village Population
300

Number of Returnees *
4
** The number includes refugee and/or IDP returnees*

Access to Electricity		Access to Village		Dry season / Wet season		Telecommunication services	
Generator	X	Foot	✓	✓		Landline	X
Solar panel	✓	Motorbike	✓	X		Myanmar mobile	✓
Government supply	X	Car	✓	X		Thai mobile	X
		Boat	✓	✓			

Livelihood Activities

 Agriculture	✓	 Manufacturing (food processing)	
 Mining		 Daily wage labor	✓
 Trading		 Teacher	
 Fishery		 Health worker	
 NFI Manufacturing (non food)		 Government	
 Handicrafts		Others	

Health Staff in the Village

Doctor	X
Nurse	X
Midwife	X
Aux-midwife	1
Health assistant	X
Community health worker	X
Traditional Birth attendant	1

Facilities/Services	Available within village	Distance (miles)	Foot	Motorbike	Car	Boat
Market	X	9	4:00	0:45	0:45	0:00
Safe drinking water source (dry season)	✓					
Health facility	X	9	4:00	0:45	0:00	0:00
Pre-school/nursery	✓					
Primary school	✓					
Middle school	X	9	4:00	0:45	0:45	0:00
High school	X	9	4:00	0:45	0:45	0:00

Needs Assessment

Needs of Community

Teachers, Food, Water point

Needs of Returnee

Food


Landmine incidents in past 5 years: 0

** 0:00 indicates that the facility is inaccessible by the given mode of travel*

Source: UNHCR Myanmar Return Assessment
Date published: 30 May 2017

For more information, contact: imumaesot@unhcr.org
www.commonservice.info

Village Name **Bar Nan Lawt**

Village Tract **Mawchi**












Township **Hpasawng**

Total Village Population 150

Number of Returnees * 2

* The number includes refugee and/or IDP returnees

Access to Electricity		Access to Village	Dry season / Wet season		Telecommunication services	
Generator	X	Foot	✓	✓	Landline	X
Solar panel	✓	Motorbike	✓	✓	Myanmar mobile	X
Government supply	X	Car	✓	✓	Thai mobile	X
		Boat	X	X		

Livelihood Activities				Health Staff in the Village	
 Agriculture	✓	 Manufacturing (food processing)		Doctor	X
 Mining		 Daily wage labor	✓	Nurse	X
 Trading		 Teacher		Midwife	X
 Fishery		 Health worker		Aux-midwife	1
 NFI Manufacturing (non food)		 Government		Health assistant	X
 Handicrafts		Others		Community health worker	1
				Traditional Birth attendant	1

Facilities/Services	Available within village	Distance (miles)	Foot	Motorbike	Car	Boat
Market	X	9	3:00	0:45	0:45	0:00
Safe drinking water source (dry season)	✓					
Health facility	X	9	3:00	0:45	0:00	0:00
Pre-school/nursery	✓					
Primary school	X	9	3:00	0:45	0:45	0:00
Middle school	X	9	3:00	0:45	0:45	0:00
High school	X	9	3:00	0:45	0:45	0:00

Needs Assessment

Needs of Community

Health facility

Needs of Returnee

Landmine incidents in past 5 years: 0

* 0:00 indicates that the facility is inaccessible by the given mode of travel

Source: UNHCR Myanmar Return Assessment
Date published: 30 May 2017

For more information, contact: imumaesot@unhcr.org
www.commonservice.info

Village Name **Bu Law Bo**







Village Tract **Mawchi**

Township **Hpasawng**

Total Village Population
234

Number of Returnees *
0
** The number includes refugee and/or IDP returnees*

Access to Electricity		Access to Village	Dry season / Wet season		Telecommunication services	
Generator	X	Foot	✓	✓	Landline	X
Solar panel	✓	Motorbike	✓	✓	Myanmar mobile	✓
Government supply	X	Car	✓	X	Thai mobile	X
		Boat	X	X		

Livelihood Activities				Health Staff in the Village	
 Agriculture		 Manufacturing (food processing)		Doctor	X
 Mining	✓	 Daily wage labor	✓	Nurse	X
 Trading		 Teacher	✓	Midwife	1
 Fishery		 Health worker	✓	Aux-midwife	1
 NFI Manufacturing (non food)		 Government		Health assistant	X
 Handicrafts		Others		Community health worker	1
				Traditional Birth attendant	X

Facilities/Services	Available within village	Distance (miles)	Foot	Motorbike	Car	Boat
Market	X	3	1:00	0:15	0:15	0:00
Safe drinking water source (dry season)	✓					
Health facility	✓					
Pre-school/nursery	✓					
Primary school	✓					
Middle school	X	3	1:00	0:15	0:15	0:00
High school	X	3	1:00	0:15	0:15	0:00

Needs Assessment

Needs of Community

Water point,Road,Electricity

Needs of Returnee


Landmine incidents in past 5 years: 0

** 0:00 indicates that the facility is inaccessible by the given mode of travel*

Source: UNHCR Myanmar Return Assessment
Date published: 30 May 2017

For more information, contact: imumaesot@unhcr.org
www.commonservice.info

Village Name **Bwei Doe Thar**












Village Tract **Kay Kaw**

Township **Hpruso**

Total Village Population
160

Number of Returnees *
0
** The number includes refugee and/or IDP returnees*

Access to Electricity		Access to Village		Dry season / Wet season		Telecommunication services	
Generator	X	Foot	✓	✓		Landline	X
Solar panel	✓	Motorbike	✓	X		Myanmar mobile	✓
Government supply	X	Car	✓	X		Thai mobile	X
		Boat	X	X			

Livelihood Activities				Health Staff in the Village	
 Agriculture	✓	 Manufacturing (food processing)		Doctor	X
 Mining		 Daily wage labor	✓	Nurse	X
 Trading		 Teacher		Midwife	X
 Fishery		 Health worker	✓	Aux-midwife	1
 NFI Manufacturing (non food)		 Government		Health assistant	1
 Handicrafts		Others		Community health worker	1
				Traditional Birth attendant	1

Facilities/Services	Available within village	Distance (miles)	Foot	Motorbike	Car	Boat
Market	X	48	9:36	3:40	3:40	0:00
Safe drinking water source (dry season)	X	1	0:30	0:00	0:00	0:00
Health facility	X	2	0:45	0:20	0:00	0:00
Pre-school/nursery	X	0	0:00	0:00	0:00	0:00
Primary school	✓					
Middle school	X	23	4:40	1:40	1:40	0:00
High school	X	23	4:40	1:40	1:40	0:00

Needs Assessment

Needs of Community

Water point, School, Health facility

Needs of Returnee


Landmine incidents in past 5 years: 0

** 0:00 indicates that the facility is inaccessible by the given mode of travel*

Source: UNHCR Myanmar Return Assessment
Date published: 30 May 2017

For more information, contact: imumaesot@unhcr.org
www.commonservice.info

Village Name **Chi Kweit**








Village Tract **Chi Kweit**

Township **Bawlakhe**

Total Village Population
606

Number of Returnees *
0
** The number includes refugee and/or IDP returnees*

Access to Electricity		Access to Village		Dry season / Wet season		Telecommunication services	
Generator	✓	Foot	✓	✓		Landline	X
Solar panel	X	Motorbike	✓	✓		Myanmar mobile	✓
Government supply	X	Car	✓	✓		Thai mobile	X
		Boat	X	X			

Livelihood Activities				Health Staff in the Village	
 Agriculture	✓	 Manufacturing (food processing)		Doctor	X
 Mining		 Daily wage labor	✓	Nurse	1
 Trading		 Teacher	✓	Midwife	1
 Fishery		 Health worker		Aux-midwife	1
 Manufacturing (non food)		 Government	✓	Health assistant	X
 Handicrafts		Others		Community health worker	1
				Traditional Birth attendant	X

Facilities/Services	Available within village	Distance (miles)	Foot	Motorbike	Car	Boat
Market	X	13	4:00	0:45	0:45	0:00
Safe drinking water source (dry season)	✓					
Health facility	✓					
Pre-school/nursery	✓					
Primary school	✓					
Middle school	✓					
High school	✓					

Needs Assessment

Needs of Community

Women sanitary, Shelter

Needs of Returnee

Landmine incidents in past 5 years: 0

** 0:00 indicates that the facility is inaccessible by the given mode of travel*

Source: UNHCR Myanmar Return Assessment
Date published: 30 May 2017

For more information, contact: imumaesot@unhcr.org
www.commonservice.info

Village Name Daw Ka Loe Khu

Village Tract Chi Kei

Township Loikaw



Total Village Population

602



Number of Returnees *

0

* The number includes refugee and/or IDP returnees

Access to Electricity		Access to Village	Dry season / Wet season		Telecommunication services	
Generator	X	Foot	✓	✓	Landline	X
Solar panel	X	Motorbike	✓	✓	Myanmar mobile	✓
Government supply	✓	Car	✓	✓	Thai mobile	X
		Boat	X	X		

Livelihood Activities				Health Staff in the Village	
 Agriculture	✓	 Manufacturing (food processing)		Doctor	X
 Mining		 Daily wage labor	✓	Nurse	X
 Trading		 Teacher	✓	Midwife	1
 Fishery		 Health worker	✓	Aux-midwife	1
 NFI Manufacturing (non food)		 Government		Health assistant	X
 Handicrafts		Others	✓	Community health worker	1
				Traditional Birth attendant	X

Facilities/Services	Available within village	Distance (miles)	Foot	Motorbike	Car	Boat
Market	X	2	1:00	0:05	0:05	0:00
Safe drinking water source (dry season)	✓					
Health facility	✓					
Pre-school/nursery	✓					
Primary school	✓					
Middle school	X	0	0:20	0:00	0:00	0:00
High school	X	0	0:20	0:00	0:00	0:00

Needs Assessment

Needs of Community

Water point,Road,Electricity

Needs of Returnee



Landmine incidents in past 5 years: 0

* 0:00 indicates that the facility is inaccessible by the given mode of travel

Source: UNHCR Myanmar Return Assessment
Date published: 30 May 2017

For more information, contact: imumaesot@unhcr.org
www.commonservice.info

Village Name Daw Ku Khu

Village Tract Htee Paw So

Township Hpruso



Total Village Population

405










Number of Returnees *

0

* The number includes refugee and/or IDP returnees

Access to Electricity		Access to Village		Dry season / Wet season		Telecommunication services	
Generator	X	Foot	✓	✓		Landline	X
Solar panel	X	Motorbike	✓	✓		Myanmar mobile	✓
Government supply	✓	Car	✓	✓		Thai mobile	X
		Boat	X	X			

Livelihood Activities				Health Staff in the Village	
 Agriculture	✓	 Manufacturing (food processing)	✓	Doctor	X
 Mining		 Daily wage labor	✓	Nurse	X
 Trading		 Teacher		Midwife	1
 Fishery		 Health worker		Aux-midwife	X
 Manufacturing (non food)		 Government	✓	Health assistant	X
 Handicrafts		Others		Community health worker	X
				Traditional Birth attendant	1

Facilities/Services	Available within village	Distance (miles)	Foot	Motorbike	Car	Boat
Market	X	9	3:00	0:30	0:30	0:00
Safe drinking water source (dry season)	✓					
Health facility	X	2	0:30	0:05	0:00	0:00
Pre-school/nursery	✓					
Primary school	✓					
Middle school	X	2	0:30	0:05	0:05	0:00
High school	X	9	3:00	0:30	0:30	0:00

Needs Assessment

Needs of Community

Water point,Electricity,Road

Needs of Returnee



Landmine incidents in past 5 years: 0

* 0:00 indicates that the facility is inaccessible by the given mode of travel

Source: UNHCR Myanmar Return Assessment
Date published: 30 May 2017

For more information, contact: imumaesot@unhcr.org
www.commonservice.info

Village Name Daw Ngay Khu

Village Tract Htee Paw So

Township Hpruso



Total Village Population

245














Number of Returnees *

1

* The number includes refugee and/or IDP returnees

Access to Electricity		Access to Village		Dry season / Wet season		Telecommunication services	
Generator	X	Foot	✓	✓		Landline	X
Solar panel	X	Motorbike	✓	✓		Myanmar mobile	✓
Government supply	✓	Car	✓	✓		Thai mobile	X
		Boat	X	X			

Livelihood Activities				Health Staff in the Village	
 Agriculture	✓	 Manufacturing (food processing)		Doctor	X
 Mining		 Daily wage labor	✓	Nurse	X
 Trading		 Teacher	✓	Midwife	X
 Fishery		 Health worker	✓	Aux-midwife	X
 NFI Manufacturing (non food)		 Government		Health assistant	X
 Handicrafts		Others		Community health worker	X
				Traditional Birth attendant	1

Facilities/Services	Available within village	Distance (miles)	Foot	Motorbike	Car	Boat
Market	X	6	2:00	0:20	0:20	0:00
Safe drinking water source (dry season)	✓					
Health facility	X	0	0:15	0:02	0:00	0:00
Pre-school/nursery	✓					
Primary school	X	0	0:15	0:02	0:02	0:00
Middle school	X	0	0:15	0:02	0:02	0:00
High school	X	0	0:15	0:02	0:02	0:00

Needs Assessment

Needs of Community

Water point, School, Cash

Needs of Returnee



Landmine incidents in past 5 years: 0

* 0:00 indicates that the facility is inaccessible by the given mode of travel

Source: UNHCR Myanmar Return Assessment
Date published: 30 May 2017

For more information, contact: imumaesot@unhcr.org
www.commonservice.info

Village Name **Daw Peit Du**












Village Tract **Daw Hpu**

Township **Demoso**

Total Village Population
258

Number of Returnees *
6
** The number includes refugee and/or IDP returnees*

Access to Electricity		Access to Village	Dry season / Wet season		Telecommunication services	
Generator	X	Foot	✓	✓	Landline	X
Solar panel	✓	Motorbike	✓	✓	Myanmar mobile	✓
Government supply	X	Car	✓	✓	Thai mobile	X
		Boat	X	X		

Livelihood Activities				Health Staff in the Village	
 Agriculture	✓	 Manufacturing (food processing)		Doctor	X
 Mining		 Daily wage labor	✓	Nurse	X
 Trading		 Teacher		Midwife	1
 Fishery		 Health worker		Aux-midwife	1
 Manufacturing (non food)		 Government		Health assistant	1
 Handicrafts		Others		Community health worker	1
				Traditional Birth attendant	1

Facilities/Services	Available within village	Distance (miles)	Foot	Motorbike	Car	Boat
Market	X	17	5:00	1:30	1:30	0:00
Safe drinking water source (dry season)	✓					
Health facility	✓					
Pre-school/nursery	✓					
Primary school	✓					
Middle school	X	17	5:00	1:30	1:30	0:00
High school	X	17	5:00	1:30	1:30	0:00

Needs Assessment

Needs of Community

Water point, Farming tools

Needs of Returnee

Food, Shelter


Landmine incidents in past 5 years: 0

** 0:00 indicates that the facility is inaccessible by the given mode of travel*

Source: UNHCR Myanmar Return Assessment
Date published: 30 May 2017

For more information, contact: imumaesot@unhcr.org
www.commonservice.info

Village Name **Daw Saw Le**

Village Tract **Noe Koe**

Township **Loikaw**

Total Village Population
140

Number of Returnees *
0
** The number includes refugee and/or IDP returnees*

Access to Electricity		Access to Village		Dry season / Wet season		Telecommunication services	
Generator	X	Foot	✓	✓		Landline	X
Solar panel	X	Motorbike	✓	✓		Myanmar mobile	✓
Government supply	✓	Car	✓	✓		Thai mobile	X
		Boat	X	X			

Livelihood Activities				Health Staff in the Village	
 Agriculture	✓	 Manufacturing (food processing)		Doctor	X
 Mining		 Daily wage labor	✓	Nurse	X
 Trading		 Teacher	✓	Midwife	X
 Fishery		 Health worker		Aux-midwife	X
 NFI Manufacturing (non food)		 Government	✓	Health assistant	X
 Handicrafts		Others		Community health worker	X
				Traditional Birth attendant	1

Facilities/Services	Available within village	Distance (miles)	Foot	Motorbike	Car	Boat
Market	X	6	2:00	0:25	0:25	0:00
Safe drinking water source (dry season)	✓					
Health facility	X	1	0:15	0:05	0:00	0:00
Pre-school/nursery	X	1	0:15	0:05	0:05	0:00
Primary school	X	1	0:15	0:05	0:05	0:00
Middle school	X	1	0:15	0:05	0:05	0:00
High school	X	6	2:00	0:25	0:25	0:00

Needs Assessment

Needs of Community

Road, Seeds

Needs of Returnee

Landmine incidents in past 5 years: 0

** 0:00 indicates that the facility is inaccessible by the given mode of travel*

Source: UNHCR Myanmar Return Assessment
Date published: 30 May 2017

For more information, contact: imumaesot@unhcr.org
www.commonservice.info

Village Name **Daw So Khu**












Village Tract **Daw Hpu**

Township **Demoso**

Total Village Population
44

Number of Returnees *
0
** The number includes refugee and/or IDP returnees*

Access to Electricity		Access to Village	Dry season / Wet season		Telecommunication services
Generator	X	Foot	✓	✓	Landline X
Solar panel	✓	Motorbike	✓	X	Myanmar mobile X
Government supply	X	Car	✓	✓	Thai mobile X
		Boat	X	X	

Livelihood Activities			Health Staff in the Village	
 Agriculture	✓	 Manufacturing (food processing)	Doctor	X
 Mining		 Daily wage labor	Nurse	X
 Trading		 Teacher	Midwife	X
 Fishery		 Health worker	Aux-midwife	X
 NFI Manufacturing (non food)		 Government	Health assistant	X
 Handicrafts		Others	Community health worker	1
			Traditional Birth attendant	1

Facilities/Services	Available within village	Distance (miles)	Foot	Motorbike	Car	Boat
Market	X	0	0:00	1:00	0:25	0:00
Safe drinking water source (dry season)	X	0	1:00	0:00	0:00	0:00
Health facility	X	0	1:00	0:20	0:00	0:00
Pre-school/nursery	X	0	1:00	0:20	0:10	0:00
Primary school	X	0	1:00	0:20	0:10	0:00
Middle school	X	0	1:00	0:20	0:10	0:00
High school	X	0	1:00	0:20	0:10	0:00

Needs Assessment

Needs of Community

School, Water point, Health facility

Needs of Returnee


Landmine incidents in past 5 years: 0

** 0:00 indicates that the facility is inaccessible by the given mode of travel*

Source: UNHCR Myanmar Return Assessment
Date published: 30 May 2017

For more information, contact: imumaesot@unhcr.org
www.commonservice.info

Village Name Daw Wei Raw

Village Tract Shadaw (North)

Township Shadaw



Total Village Population

427







Number of Returnees *

3

* The number includes refugee and/or IDP returnees

Access to Electricity		Access to Village		Dry season / Wet season		Telecommunication services	
Generator	X	Foot	✓	✓		Landline	X
Solar panel	X	Motorbike	✓	✓		Myanmar mobile	✓
Government supply	✓	Car	✓	✓		Thai mobile	X
		Boat	X	X			

Livelihood Activities				Health Staff in the Village	
 Agriculture	✓	 Manufacturing (food processing)		Doctor	X
 Mining		 Daily wage labor	✓	Nurse	X
 Trading		 Teacher		Midwife	1
 Fishery		 Health worker		Aux-midwife	1
 NFI Manufacturing (non food)		 Government		Health assistant	X
 Handicrafts		Others		Community health worker	1
				Traditional Birth attendant	1

Facilities/Services	Available within village	Distance (miles)	Foot	Motorbike	Car	Boat
Market	X	30	0:00	2:30	2:30	0:00
Safe drinking water source (dry season)	✓					
Health facility	✓					
Pre-school/nursery	✓					
Primary school	✓					
Middle school	X	3	1:00	0:15	0:15	0:00
High school	X	3	1:00	0:15	0:15	0:00

Needs Assessment

Needs of Community

School, Water point, Road

Needs of Returnee

Cash, Shelter



Landmine incidents in past 5 years: 0

* 0:00 indicates that the facility is inaccessible by the given mode of travel

Source: UNHCR Myanmar Return Assessment
Date published: 30 May 2017

For more information, contact: imumaesot@unhcr.org
www.commonservice.info

Village Name **Daw Yauk Khu (South)**

Village Tract **Daw Yauk Khu**

Township **Demoso**

Total Village Population
1,530

Number of Returnees *
0
** The number includes refugee and/or IDP returnees*

Access to Electricity		Access to Village	Dry season / Wet season		Telecommunication services	
Generator	X	Foot	✓	✓	Landline	X
Solar panel	✓	Motorbike	✓	✓	Myanmar mobile	✓
Government supply	X	Car	✓	✓	Thai mobile	X
		Boat	X	X		

Livelihood Activities				Health Staff in the Village	
 Agriculture	✓	 Manufacturing (food processing)		Doctor	X
 Mining		 Daily wage labor	✓	Nurse	X
 Trading		 Teacher	✓	Midwife	1
 Fishery		 Health worker	✓	Aux-midwife	1
 NFI Manufacturing (non food)		 Government	✓	Health assistant	1
 Handicrafts	✓	Others		Community health worker	1
				Traditional Birth attendant	1

Facilities/Services	Available within village	Distance (miles)	Foot	Motorbike	Car	Boat
Market	X	8	2:20	0:30	0:30	0:00
Safe drinking water source (dry season)	✓					
Health facility	✓					
Pre-school/nursery	✓					
Primary school	✓					
Middle school	✓					
High school	✓					

Needs Assessment

Needs of Community

Water point,Road,Electricity

Needs of Returnee

Landmine incidents in past 5 years: 0

** 0:00 indicates that the facility is inaccessible by the given mode of travel*

Source: UNHCR Myanmar Return Assessment
Date published: 30 May 2017

For more information, contact: imumaesot@unhcr.org
www.commonservice.info

Village Name Doe Mu Pei

Village Tract Mawchi











Township Hpasawng


Total Village Population 100

Number of Returnees * 0

* The number includes refugee and/or IDP returnees

Access to Electricity		Access to Village	Dry season / Wet season		Telecommunication services	
Generator	X	Foot	✓	✓	Landline	X
Solar panel	X	Motorbike	✓	✓	Myanmar mobile	X
Government supply	✓	Car	✓	✓	Thai mobile	X
		Boat	X	X		

Livelihood Activities				Health Staff in the Village	
 Agriculture		 Manufacturing (food processing)		Doctor	X
 Mining	✓	 Daily wage labor	✓	Nurse	X
 Trading		 Teacher		Midwife	X
 Fishery		 Health worker		Aux-midwife	1
 NFI Manufacturing (non food)		 Government		Health assistant	X
 Handicrafts		Others		Community health worker	X
				Traditional Birth attendant	1

Facilities/Services	Available within village	Distance (miles)	Foot	Motorbike	Car	Boat
Market	X	4	1:10	0:15	0:15	0:00
Safe drinking water source (dry season)	✓					
Health facility	X	4	1:10	0:15	0:00	0:00
Pre-school/nursery	✓					
Primary school	✓					
Middle school	X	4	1:10	0:15	0:15	0:00
High school	X	4	1:10	0:15	0:15	0:00

Needs Assessment

Needs of Community

Food,Health facility,Water point

Needs of Returnee


Landmine incidents in past 5 years: 0

* 0:00 indicates that the facility is inaccessible by the given mode of travel

Source: UNHCR Myanmar Return Assessment
Date published: 30 May 2017

For more information, contact: imumaesot@unhcr.org
www.commonservice.info

Village Name **Ho Gyt**

Village Tract **Ho Gyt**









Township **Mese**

Total Village Population
325

Number of Returnees *
0
* The number includes refugee and/or IDP returnees

Access to Electricity		Access to Village		Dry season / Wet season		Telecommunication services	
Generator	X	Foot	✓	✓		Landline	X
Solar panel	✓	Motorbike	✓	✓		Myanmar mobile	X
Government supply	X	Car	✓	✓		Thai mobile	X
		Boat	X	X			

Livelihood Activities

 Agriculture	✓	 Manufacturing (food processing)	
 Mining		 Daily wage labor	
 Trading		 Teacher	
 Fishery		 Health worker	
 Manufacturing (non food)		 Government	
 Handicrafts		Others	

Health Staff in the Village

Doctor	X
Nurse	X
Midwife	1
Aux-midwife	1
Health assistant	X
Community health worker	X
Traditional Birth attendant	1

Facilities/Services	Available within village	Distance (miles)	Foot	Motorbike	Car	Boat
Market	X	21	7:00	1:00	1:00	0:00
Safe drinking water source (dry season)	✓					
Health facility	✓					
Pre-school/nursery	X	0	0:00	0:00	0:00	0:00
Primary school	✓					
Middle school	X	21	7:00	1:00	1:00	0:00
High school	X	21	7:00	1:00	1:00	0:00

Needs Assessment

Needs of Community

Water point, Food

Needs of Returnee

Landmine incidents in past 5 years: 0

* 0:00 indicates that the facility is inaccessible by the given mode of travel

Source: UNHCR Myanmar Return Assessment
Date published: 30 May 2017

For more information, contact: imumaesot@unhcr.org
www.commonservice.info

Village Name **Ho Yar**









Village Tract **Ho Yar**

Township **Hpruso**

Total Village Population
455

Number of Returnees *
0
** The number includes refugee and/or IDP returnees*

Access to Electricity		Access to Village		Dry season / Wet season		Telecommunication services	
Generator	X	Foot	✓	✓		Landline	X
Solar panel	✓	Motorbike	✓	✓		Myanmar mobile	✓
Government supply	X	Car	✓	✓		Thai mobile	X
		Boat	X	X			

Livelihood Activities				Health Staff in the Village	
 Agriculture	✓	 Manufacturing (food processing)		Doctor	X
 Mining		 Daily wage labor	✓	Nurse	1
 Trading		 Teacher	✓	Midwife	1
 Fishery		 Health worker	✓	Aux-midwife	X
 NFI Manufacturing (non food)		 Government		Health assistant	1
 Handicrafts		Others		Community health worker	X
				Traditional Birth attendant	1

Facilities/Services	Available within village	Distance (miles)	Foot	Motorbike	Car	Boat
Market	X	25	3:20	2:00	2:00	0:00
Safe drinking water source (dry season)	✓					
Health facility	✓					
Pre-school/nursery	✓					
Primary school	✓					
Middle school	✓					
High school	✓					

Needs Assessment

Needs of Community

Water point, Teachers, Skill

Needs of Returnee

Landmine incidents in past 5 years: 0

** 0:00 indicates that the facility is inaccessible by the given mode of travel*

Source: UNHCR Myanmar Return Assessment
Date published: 30 May 2017

For more information, contact: imumaesot@unhcr.org
www.commonservice.info

Village Name **Hoet Hpat**












Village Tract **Ho Gyt**

Township **Mese**

Total Village Population
85

Number of Returnees *
0
** The number includes refugee and/or IDP returnees*

Access to Electricity		Access to Village		Dry season / Wet season		Telecommunication services	
Generator	X	Foot	✓	✓		Landline	X
Solar panel	✓	Motorbike	✓	X		Myanmar mobile	X
Government supply	X	Car	✓	X		Thai mobile	X
		Boat	X	X			

Livelihood Activities				Health Staff in the Village	
 Agriculture	✓	 Manufacturing (food processing)		Doctor	X
 Mining		 Daily wage labor		Nurse	X
 Trading		 Teacher		Midwife	X
 Fishery		 Health worker		Aux-midwife	1
 Manufacturing (non food)		 Government		Health assistant	X
 Handicrafts		Others		Community health worker	1
				Traditional Birth attendant	X

Facilities/Services	Available within village	Distance (miles)	Foot	Motorbike	Car	Boat
Market	X	20	7:00	2:00	2:00	0:00
Safe drinking water source (dry season)	X	1	0:10	0:00	0:00	0:00
Health facility	X	3	1:00	0:20	0:00	0:00
Pre-school/nursery	X	0	0:00	0:00	0:00	0:00
Primary school	X	3	1:00	0:20	0:20	0:00
Middle school	X	20	2:00	2:00	2:00	0:00
High school	X	20	2:00	2:00	2:00	0:00

Needs Assessment

Needs of Community

Food, Water point, School

Needs of Returnee


Landmine incidents in past 5 years: 0

** 0:00 indicates that the facility is inaccessible by the given mode of travel*

Source: UNHCR Myanmar Return Assessment
Date published: 30 May 2017

For more information, contact: imumaesot@unhcr.org
www.commonservice.info

Village Name **Hpar Ti Mar**


Village Tract **Chi Kei**

Township **Loikaw**

Total Village Population
392

Number of Returnees *
0
** The number includes refugee and/or IDP returnees*

Access to Electricity		Access to Village	Dry season / Wet season		Telecommunication services	
Generator	X	Foot	✓	✓	Landline	X
Solar panel	X	Motorbike	✓	✓	Myanmar mobile	✓
Government supply	✓	Car	✓	✓	Thai mobile	X
		Boat	X	X		

Livelihood Activities				Health Staff in the Village	
 Agriculture	✓	 Manufacturing (food processing)		Doctor	X
 Mining		 Daily wage labor	✓	Nurse	X
 Trading		 Teacher	✓	Midwife	1
 Fishery		 Health worker		Aux-midwife	1
 NFI Manufacturing (non food)		 Government	✓	Health assistant	X
 Handicrafts		Others		Community health worker	1
				Traditional Birth attendant	1

Facilities/Services	Available within village	Distance (miles)	Foot	Motorbike	Car	Boat
Market	X	3	1:00	0:15	0:00	0:00
Safe drinking water source (dry season)	✓					
Health facility	✓					
Pre-school/nursery	✓					
Primary school	✓					
Middle school	X	3	1:00	0:15	0:00	0:00
High school	X	3	1:00	0:15	0:00	0:00

Needs Assessment

Needs of Community

Road, Water point

Needs of Returnee

Landmine incidents in past 5 years: 0

** 0:00 indicates that the facility is inaccessible by the given mode of travel*

Source: UNHCR Myanmar Return Assessment
Date published: 30 May 2017

For more information, contact: imumaesot@unhcr.org
www.commonservice.info

Village Name Htee Thaw Ku

Village Tract Htee Paw So

Township Hpruso



Total Village Population

450





Number of Returnees *

0

* The number includes refugee and/or IDP returnees

Access to Electricity		Access to Village	Dry season / Wet season		Telecommunication services	
Generator	X	Foot	✓	✓	Landline	X
Solar panel	X	Motorbike	✓	✓	Myanmar mobile	✓
Government supply	✓	Car	✓	✓	Thai mobile	X
		Boat	X	X		

Livelihood Activities				Health Staff in the Village	
 Agriculture	✓	 Manufacturing (food processing)		Doctor	X
 Mining		 Daily wage labor	✓	Nurse	X
 Trading		 Teacher	✓	Midwife	X
 Fishery		 Health worker	✓	Aux-midwife	X
 NFI Manufacturing (non food)		 Government	✓	Health assistant	X
 Handicrafts		Others		Community health worker	X
				Traditional Birth attendant	1

Facilities/Services	Available within village	Distance (miles)	Foot	Motorbike	Car	Boat
Market	X	5	1:30	0:15	0:15	0:00
Safe drinking water source (dry season)	✓					
Health facility	X	0	0:15	0:02	0:00	0:00
Pre-school/nursery	✓					
Primary school	✓					
Middle school	X	0	0:15	0:02	0:02	0:00
High school	X	0	0:15	0:02	0:02	0:00

Needs Assessment

Needs of Community

Cash, Livelihood

Needs of Returnee



Landmine incidents in past 5 years: 0

* 0:00 indicates that the facility is inaccessible by the given mode of travel

Source: UNHCR Myanmar Return Assessment
Date published: 30 May 2017

For more information, contact: imumaesot@unhcr.org
www.commonservice.info

Village Name Htee Thea Ka Loe

Village Tract Htee Hpoe Ka Loe

Township Demoso



Total Village Population

645













Number of Returnees *

2

* The number includes refugee and/or IDP returnees

Access to Electricity		Access to Village	Dry season / Wet season		Telecommunication services	
Generator	X	Foot	✓	✓	Landline	X
Solar panel	X	Motorbike	✓	✓	Myanmar mobile	✓
Government supply	✓	Car	✓	✓	Thai mobile	X
		Boat	X	X		

Livelihood Activities				Health Staff in the Village	
 Agriculture	✓	 Manufacturing (food processing)		Doctor	X
 Mining		 Daily wage labor	✓	Nurse	X
 Trading		 Teacher		Midwife	X
 Fishery		 Health worker		Aux-midwife	X
 Manufacturing (non food)		 Government		Health assistant	1
 Handicrafts		Others		Community health worker	1
				Traditional Birth attendant	X

Facilities/Services	Available within village	Distance (miles)	Foot	Motorbike	Car	Boat
Market	X	7	4:00	0:45	0:45	0:00
Safe drinking water source (dry season)	✓					
Health facility	X	2	2:00	0:15	0:00	0:00
Pre-school/nursery	✓					
Primary school	✓					
Middle school	X	7	4:00	0:45	0:45	0:00
High school	X	7	4:00	0:45	0:45	0:00

Needs Assessment

Needs of Community

Water point

Needs of Returnee

Food, Livelihood



Landmine incidents in past 5 years: 0

* 0:00 indicates that the facility is inaccessible by the given mode of travel

Source: UNHCR Myanmar Return Assessment
Date published: 30 May 2017

For more information, contact: imumaesot@unhcr.org
www.commonservice.info

Village Name **Ka Yan Thar Yar (South)**








Village Tract **Nwar La Woe**

Township **Loikaw**

Total Village Population
800

Number of Returnees *
8
** The number includes refugee and/or IDP returnees*

Access to Electricity		Access to Village	Dry season / Wet season		Telecommunication services	
Generator	X	Foot	✓	✓	Landline	X
Solar panel	X	Motorbike	✓	✓	Myanmar mobile	✓
Government supply	✓	Car	✓	✓	Thai mobile	X
		Boat	X	X		

Livelihood Activities				Health Staff in the Village	
 Agriculture	✓	 Manufacturing (food processing)		Doctor	X
 Mining		 Daily wage labor	✓	Nurse	X
 Trading		 Teacher		Midwife	1
 Fishery		 Health worker		Aux-midwife	1
 NFI Manufacturing (non food)		 Government		Health assistant	X
 Handicrafts		Others		Community health worker	1
				Traditional Birth attendant	1

Facilities/Services	Available within village	Distance (miles)	Foot	Motorbike	Car	Boat
Market	X	6	2:30	0:20	0:20	0:00
Safe drinking water source (dry season)	X	1	0:20	0:00	0:00	0:00
Health facility	✓					
Pre-school/nursery	✓					
Primary school	✓					
Middle school	X	1	0:20	0:05	0:05	0:00
High school	X	1	0:20	0:05	0:05	0:00

Needs Assessment

Needs of Community

Water point,Road,Electricity

Needs of Returnee

Landmine incidents in past 5 years: 0

** 0:00 indicates that the facility is inaccessible by the given mode of travel*

Source: UNHCR Myanmar Return Assessment
Date published: 30 May 2017

For more information, contact: imumaesot@unhcr.org
www.commonservice.info

Village Name Kay Hlyar (Kyet Hpoe Gyi)

Village Tract Kay Hlar (Kyet Hpoe Gyi)

Township Hpruso



Total Village Population

450



Number of Returnees *

4

* The number includes refugee and/or IDP returnees

Access to Electricity		Access to Village		Dry season / Wet season		Telecommunication services	
Generator	X	Foot	✓	✓		Landline	X
Solar panel	✓	Motorbike	✓	✓		Myanmar mobile	✓
Government supply	X	Car	✓	✓		Thai mobile	X
		Boat	X	X			

Livelihood Activities				Health Staff in the Village	
 Agriculture	✓	 Manufacturing (food processing)		Doctor	X
 Mining		 Daily wage labor		Nurse	1
 Trading		 Teacher		Midwife	1
 Fishery		 Health worker		Aux-midwife	X
 Manufacturing (non food)		 Government		Health assistant	1
 Handicrafts		Others		Community health worker	X
				Traditional Birth attendant	X

Facilities/Services	Available within village	Distance (miles)	Foot	Motorbike	Car	Boat
Market	X	11	3:20	0:40	0:40	0:00
Safe drinking water source (dry season)	✓					
Health facility	✓					
Pre-school/nursery	✓					
Primary school	✓					
Middle school	X	11	3:20	0:40	0:40	0:00
High school	X	11	3:20	0:40	0:40	0:00

Needs Assessment

Needs of Community

Road,Electricity

Needs of Returnee



Landmine incidents in past 5 years: 0

* 0:00 indicates that the facility is inaccessible by the given mode of travel

Source: UNHCR Myanmar Return Assessment
Date published: 30 May 2017

For more information, contact: imumaesot@unhcr.org
www.commonservice.info

Village Name Kay Kaw

Village Tract Kay Kaw

Township Hpruso



Total Village Population

145














Number of Returnees *

0

* The number includes refugee and/or IDP returnees

Access to Electricity		Access to Village		Dry season / Wet season		Telecommunication services	
Generator	X	Foot	✓	✓		Landline	X
Solar panel	✓	Motorbike	✓	X		Myanmar mobile	✓
Government supply	X	Car	✓	X		Thai mobile	X
		Boat	X	X			

Livelihood Activities				Health Staff in the Village	
 Agriculture	✓	 Manufacturing (food processing)		Doctor	X
 Mining		 Daily wage labor		Nurse	X
 Trading		 Teacher	✓	Midwife	X
 Fishery		 Health worker		Aux-midwife	1
 NFI Manufacturing (non food)		 Government		Health assistant	X
 Handicrafts		Others		Community health worker	1
				Traditional Birth attendant	1

Facilities/Services	Available within village	Distance (miles)	Foot	Motorbike	Car	Boat
Market	X	50	9:36	4:00	4:00	0:00
Safe drinking water source (dry season)	✓					
Health facility	✓					
Pre-school/nursery	X	0	0:00	0:00	0:00	0:00
Primary school	✓					
Middle school	X	25	4:48	2:00	2:00	0:00
High school	X	25	4:48	2:00	2:00	0:00

Needs Assessment

Needs of Community

School, Water point

Needs of Returnee



Landmine incidents in past 5 years: 0

* 0:00 indicates that the facility is inaccessible by the given mode of travel

Source: UNHCR Myanmar Return Assessment
Date published: 30 May 2017

For more information, contact: imumaesot@unhcr.org
www.commonservice.info

Village Name **Kayah Nge Khu**












Village Tract **Noe Koe**

Township **Loikaw**

Total Village Population
223

Number of Returnees *
5
** The number includes refugee and/or IDP returnees*

Access to Electricity		Access to Village		Dry season / Wet season		Telecommunication services	
Generator	X	Foot	✓	✓		Landline	X
Solar panel	X	Motorbike	✓	X		Myanmar mobile	✓
Government supply	✓	Car	✓	X		Thai mobile	X
		Boat	X	X			

Livelihood Activities				Health Staff in the Village	
 Agriculture	✓	 Manufacturing (food processing)		Doctor	X
 Mining		 Daily wage labor	✓	Nurse	X
 Trading		 Teacher	✓	Midwife	X
 Fishery		 Health worker		Aux-midwife	1
 NFI Manufacturing (non food)		 Government		Health assistant	X
 Handicrafts		Others		Community health worker	1
				Traditional Birth attendant	1

Facilities/Services	Available within village	Distance (miles)	Foot	Motorbike	Car	Boat
Market	X	4	1:30	0:25	0:25	0:00
Safe drinking water source (dry season)	✓					
Health facility	X	2	0:30	0:05	0:00	0:00
Pre-school/nursery	✓					
Primary school	✓					
Middle school	X	2	0:30	0:05	0:05	0:00
High school	X	4	1:30	0:25	0:25	0:00

Needs Assessment

Needs of Community

Road, School, Health facility

Needs of Returnee

Landmine incidents in past 5 years: 0

** 0:00 indicates that the facility is inaccessible by the given mode of travel*

Source: UNHCR Myanmar Return Assessment
Date published: 30 May 2017


For more information, contact: imumaesot@unhcr.org
www.commonservice.info

Village Name	Khar Bei
Village Tract	Do Mo Saw
Township	Hpruso

	Total Village Population	350
	Number of Returnees *	0


* The number includes refugee and/or IDP returnees

Access to Electricity		Access to Village	Dry season / Wet season		Telecommunication services
Generator	X	Foot	✓	✓	Landline X
Solar panel	✓	Motorbike	✓	✓	Myanmar mobile X
Government supply	X	Car	✓	✓	Thai mobile X
		Boat	X	X	

Livelihood Activities				Health Staff in the Village	
	Agriculture	✓		Doctor	X
	Mining			Nurse	X
	Trading			Midwife	X
	Fishery			Aux-midwife	1
	Manufacturing (non food)			Health assistant	X
	Handicrafts			Community health worker	1
	Manufacturing (food processing)			Traditional Birth attendant	1
	Daily wage labor		✓		
	Teacher		✓		
	Health worker		✓		
	Government				
	Others				

Facilities/Services	Available within village	Distance (miles)	Foot	Motorbike	Car	Boat
Market	X	31	8:20	2:30	2:30	0:00
Safe drinking water source (dry season)	✓					
Health facility	✓					
Pre-school/nursery	X	0	0:00	0:00	0:00	0:00
Primary school	✓					
Middle school	X	6	3:00	0:25	0:25	0:00
High school	X	6	3:00	0:25	0:25	0:00

* 0:00 indicates that the facility is inaccessible by the given mode of travel

	Landmine incidents in past 5 years:	0
---	-------------------------------------	---

Village Name **Khoke Law**

Village Tract **Loilen Lay**

Township **Loikaw**

Total Village Population
230

Number of Returnees *
0
** The number includes refugee and/or IDP returnees*

Access to Electricity		Access to Village		Dry season / Wet season		Telecommunication services	
Generator	X	Foot	✓	✓		Landline	X
Solar panel	✓	Motorbike	✓	✓		Myanmar mobile	✓
Government supply	X	Car	✓	✓		Thai mobile	X
		Boat	X	X			

Livelihood Activities				Health Staff in the Village	
 Agriculture	✓	 Manufacturing (food processing)		Doctor	X
 Mining		 Daily wage labor	✓	Nurse	X
 Trading		 Teacher		Midwife	1
 Fishery		 Health worker	✓	Aux-midwife	1
 NFI Manufacturing (non food)		 Government		Health assistant	X
 Handicrafts		Others		Community health worker	X
				Traditional Birth attendant	X

Facilities/Services	Available within village	Distance (miles)	Foot	Motorbike	Car	Boat
Market	X	10	3:00	0:45	0:45	0:00
Safe drinking water source (dry season)	X	1	0:15	0:00	0:00	0:00
Health facility	X	1	0:20	0:05	0:00	0:00
Pre-school/nursery	X	0	0:00	0:00	0:00	0:00
Primary school	✓					
Middle school	X	10	3:00	0:45	0:45	0:00
High school	X	10	3:00	0:45	0:45	0:00

Needs Assessment

Needs of Community

Road,Electricity,Water point

Needs of Returnee


Landmine incidents in past 5 years: 0

** 0:00 indicates that the facility is inaccessible by the given mode of travel*

Source: UNHCR Myanmar Return Assessment
Date published: 30 May 2017

For more information, contact: imumaesot@unhcr.org
www.commonservice.info

Village Name **Lo Bar Kho**












Village Tract **Lo Bar Kho**

Township **Demoso**

Total Village Population
1,100

Number of Returnees *
4
** The number includes refugee and/or IDP returnees*

Access to Electricity		Access to Village	Dry season / Wet season		Telecommunication services	
Generator	X	Foot	✓	✓	Landline	X
Solar panel	X	Motorbike	✓	✓	Myanmar mobile	✓
Government supply	✓	Car	✓	✓	Thai mobile	X
		Boat	X	X		

Livelihood Activities				Health Staff in the Village	
 Agriculture	✓	 Manufacturing (food processing)	✓	Doctor	X
 Mining		 Daily wage labor	✓	Nurse	X
 Trading		 Teacher		Midwife	1
 Fishery		 Health worker		Aux-midwife	1
 NFI Manufacturing (non food)		 Government	✓	Health assistant	1
 Handicrafts		Others		Community health worker	1
				Traditional Birth attendant	1

Facilities/Services	Available within village	Distance (miles)	Foot	Motorbike	Car	Boat
Market	✓					
Safe drinking water source (dry season)	✓					
Health facility	✓					
Pre-school/nursery	✓					
Primary school	✓					
Middle school	✓					
High school	✓					

Needs Assessment

Needs of Community

Food, Road, School

Needs of Returnee


Landmine incidents in past 5 years: 1
** 0:00 indicates that the facility is inaccessible by the given mode of travel*

Source: UNHCR Myanmar Return Assessment
Date published: 30 May 2017

For more information, contact: imumaesot@unhcr.org
www.commonservice.info

Village Name Loe Law Htee

Village Tract Kaw Thu Doe

Township Hpasawng



Total Village Population

220






Number of Returnees *

0

* The number includes refugee and/or IDP returnees

Access to Electricity		Access to Village	Dry season / Wet season		Telecommunication services	
Generator	X	Foot	✓	✓	Landline	X
Solar panel	✓	Motorbike	✓	X	Myanmar mobile	✓
Government supply	X	Car	✓	X	Thai mobile	X
		Boat	X	X		

Livelihood Activities				Health Staff in the Village	
 Agriculture	✓	 Manufacturing (food processing)	✓	Doctor	X
 Mining	✓	 Daily wage labor	✓	Nurse	X
 Trading		 Teacher		Midwife	X
 Fishery		 Health worker		Aux-midwife	1
 NFI Manufacturing (non food)		 Government		Health assistant	X
 Handicrafts		Others		Community health worker	1
				Traditional Birth attendant	1

Facilities/Services	Available within village	Distance (miles)	Foot	Motorbike	Car	Boat
Market	X	4	1:40	0:20	0:20	0:00
Safe drinking water source (dry season)	✓					
Health facility	X	4	1:40	0:20	0:00	0:00
Pre-school/nursery	✓					
Primary school	✓					
Middle school	X	4	1:40	0:20	0:20	0:00
High school	X	4	1:40	0:20	0:20	0:00

Needs Assessment

Needs of Community

Water point,Electricity,Road

Needs of Returnee



Landmine incidents in past 5 years: 0

* 0:00 indicates that the facility is inaccessible by the given mode of travel

Source: UNHCR Myanmar Return Assessment
Date published: 30 May 2017

For more information, contact: imumaesot@unhcr.org
www.commonservice.info

Village Name **Main Htan**





Village Tract **Bawlakhe**

Township **Bawlakhe**

Total Village Population
435

Number of Returnees *
0
* The number includes refugee and/or IDP returnees

Access to Electricity		Access to Village		Dry season / Wet season		Telecommunication services	
Generator	X	Foot	✓	✓		Landline	X
Solar panel	X	Motorbike	✓	✓		Myanmar mobile	✓
Government supply	✓	Car	✓	✓		Thai mobile	X
		Boat	X	X			

Livelihood Activities				Health Staff in the Village	
 Agriculture	✓	 Manufacturing (food processing)		Doctor	X
 Mining		 Daily wage labor	✓	Nurse	X
 Trading		 Teacher	✓	Midwife	1
 Fishery		 Health worker		Aux-midwife	1
 NFI Manufacturing (non food)		 Government	✓	Health assistant	X
 Handicrafts		Others		Community health worker	1
				Traditional Birth attendant	1

Facilities/Services	Available within village	Distance (miles)	Foot	Motorbike	Car	Boat
Market	X	3	1:00	0:10	0:10	0:00
Safe drinking water source (dry season)	✓					
Health facility	✓					
Pre-school/nursery	✓					
Primary school	✓					
Middle school	✓					
High school	X	3	1:00	0:10	0:10	0:00

Needs Assessment

Needs of Community

Cash, Livelihood, Water point

Needs of Returnee


Landmine incidents in past 5 years: 0

* 0:00 indicates that the facility is inaccessible by the given mode of travel

Source: UNHCR Myanmar Return Assessment
Date published: 30 May 2017

For more information, contact: imumaesot@unhcr.org
www.commonservice.info

Village Name **Mo Sar Khee**












Village Tract **Mo Sar Khee**

Township **Hpasawng**

Total Village Population
179

Number of Returnees *
0
** The number includes refugee and/or IDP returnees*

Access to Electricity		Access to Village	Dry season / Wet season		Telecommunication services	
Generator	X	Foot	✓	✓	Landline	X
Solar panel	✓	Motorbike	✓	✓	Myanmar mobile	X
Government supply	X	Car	✓	X	Thai mobile	X
		Boat	X	X		

Livelihood Activities				Health Staff in the Village	
 Agriculture	✓	 Manufacturing (food processing)		Doctor	X
 Mining		 Daily wage labor	✓	Nurse	X
 Trading		 Teacher		Midwife	X
 Fishery		 Health worker		Aux-midwife	1
 NFI Manufacturing (non food)		 Government		Health assistant	X
 Handicrafts		Others		Community health worker	1
				Traditional Birth attendant	1

Facilities/Services	Available within village	Distance (miles)	Foot	Motorbike	Car	Boat
Market	X	9	3:00	0:45	0:45	0:00
Safe drinking water source (dry season)	✓					
Health facility	X	9	3:00	0:45	0:00	0:00
Pre-school/nursery	✓					
Primary school	✓					
Middle school	X	9	3:00	0:45	0:45	0:00
High school	X	9	3:00	0:45	0:45	0:00

Needs Assessment

Needs of Community

Road, Water point

Needs of Returnee

Landmine incidents in past 5 years: 0

** 0:00 indicates that the facility is inaccessible by the given mode of travel*

Source: UNHCR Myanmar Return Assessment
Date published: 30 May 2017

For more information, contact: imumaesot@unhcr.org
www.commonservice.info

Village Name **Nan Hu**

Village Tract **Mei Se Nan**

Township **Mese**

Total Village Population
125

Number of Returnees *
0
** The number includes refugee and/or IDP returnees*

Access to Electricity		Access to Village	Dry season / Wet season		Telecommunication services	
Generator	X	Foot	✓	✓	Landline	X
Solar panel	✓	Motorbike	✓	✓	Myanmar mobile	X
Government supply	X	Car	✓	✓	Thai mobile	X
		Boat	X	X		

Livelihood Activities

 Agriculture	✓	 Manufacturing (food processing)	
 Mining		 Daily wage labor	✓
 Trading		 Teacher	✓
 Fishery		 Health worker	
 NFI Manufacturing (non food)		 Government	
 Handicrafts		Others	

Health Staff in the Village

Doctor	X
Nurse	X
Midwife	1
Aux-midwife	1
Health assistant	X
Community health worker	X
Traditional Birth attendant	1

Facilities/Services	Available within village	Distance (miles)	Foot	Motorbike	Car	Boat
Market	X	18	4:00	0:45	0:45	0:00
Safe drinking water source (dry season)	✓					
Health facility	✓					
Pre-school/nursery	X	0	0:00	0:00	0:00	0:00
Primary school	✓					
Middle school	X	18	4:00	0:45	0:45	0:00
High school	X	18	4:00	0:45	0:45	0:00

Needs Assessment

Needs of Community

Water point, Medical supplies

Needs of Returnee


Landmine incidents in past 5 years: 0

** 0:00 indicates that the facility is inaccessible by the given mode of travel*

Source: UNHCR Myanmar Return Assessment
Date published: 30 May 2017

For more information, contact: imumaesot@unhcr.org
www.commonservice.info

Village Name Nan Pin Lein

Village Tract Mei Se Nan

Township Mese



Total Village Population

317













Number of Returnees *

0

* The number includes refugee and/or IDP returnees

Access to Electricity		Access to Village		Dry season / Wet season		Telecommunication services	
Generator	X	Foot	✓	✓		Landline	X
Solar panel	✓	Motorbike	✓	✓		Myanmar mobile	X
Government supply	✓	Car	✓	✓		Thai mobile	X
		Boat	X	X			

Livelihood Activities				Health Staff in the Village			
 Agriculture	✓	 Manufacturing (food processing)		Doctor		X	
 Mining		 Daily wage labor	✓	Nurse		X	
 Trading		 Teacher	✓	Midwife		1	
 Fishery		 Health worker	✓	Aux-midwife		1	
 NFI Manufacturing (non food)		 Government		Health assistant		1	
 Handicrafts		Others		Community health worker		1	
				Traditional Birth attendant		X	

Facilities/Services	Available within village	Distance (miles)	Foot	Motorbike	Car	Boat
Market	X	17	5:00	1:00	1:00	0:00
Safe drinking water source (dry season)	✓					
Health facility	✓					
Pre-school/nursery	X	0	0:00	0:00	0:00	0:00
Primary school	✓					
Middle school	X	17	5:00	1:00	1:00	0:00
High school	X	17	5:00	1:00	1:00	0:00

Needs Assessment

Needs of Community

Water point,Road,School

Needs of Returnee



Landmine incidents in past 5 years: 0

* 0:00 indicates that the facility is inaccessible by the given mode of travel

Source: UNHCR Myanmar Return Assessment
Date published: 30 May 2017

For more information, contact: imumaesot@unhcr.org
www.commonservice.info

Village Name Nant Kit

Village Tract Hpasawng


Township Hpasawng


Total Village Population 600


Number of Returnees * 0

* The number includes refugee and/or IDP returnees

Access to Electricity		Access to Village		Dry season / Wet season		Telecommunication services	
Generator	X	Foot	✓	✓		Landline	X
Solar panel	X	Motorbike	✓	✓		Myanmar mobile	✓
Government supply	✓	Car	✓	✓		Thai mobile	X
		Boat	X	X			

Livelihood Activities				Health Staff in the Village	
 Agriculture	✓	 Manufacturing (food processing)		Doctor	X
 Mining		 Daily wage labor	✓	Nurse	X
 Trading		 Teacher	✓	Midwife	1
 Fishery		 Health worker		Aux-midwife	X
 Manufacturing (non food)		 Government	✓	Health assistant	X
 Handicrafts		Others		Community health worker	X
				Traditional Birth attendant	X


Facilities/Services	Available within village	Distance (miles)	Foot	Motorbike	Car	Boat
Market	X	3	0:45	0:20	0:15	0:00
Safe drinking water source (dry season)	✓					
Health facility	X	3	0:45	0:20	0:00	0:00
Pre-school/nursery	✓					
Primary school	✓					
Middle school	X	3	0:45	0:20	0:15	0:00
High school	X	3	0:45	0:20	0:15	0:00

Needs Assessment

Needs of Community

Food, Water point

Needs of Returnee


Landmine incidents in past 5 years: 0

* 0:00 indicates that the facility is inaccessible by the given mode of travel

Source: UNHCR Myanmar Return Assessment
Date published: 30 May 2017

For more information, contact: imumaesot@unhcr.org
www.commonservice.info

Village Name **Nar Aum (North)**












Village Tract **Shadaw (North)**

Township **Shadaw**

Total Village Population
358

Number of Returnees *
0
** The number includes refugee and/or IDP returnees*

Access to Electricity		Access to Village		Dry season / Wet season		Telecommunication services	
Generator	X	Foot	✓	✓		Landline	X
Solar panel	✓	Motorbike	✓	X		Myanmar mobile	X
Government supply	X	Car	✓	X		Thai mobile	X
		Boat	X	X			

Livelihood Activities				Health Staff in the Village	
 Agriculture	✓	 Manufacturing (food processing)		Doctor	X
 Mining		 Daily wage labor	✓	Nurse	X
 Trading		 Teacher		Midwife	1
 Fishery		 Health worker		Aux-midwife	X
 NFI Manufacturing (non food)		 Government		Health assistant	X
 Handicrafts		Others		Community health worker	1
				Traditional Birth attendant	1

Facilities/Services	Available within village	Distance (miles)	Foot	Motorbike	Car	Boat
Market	X	20	10:00	2:00	2:00	0:00
Safe drinking water source (dry season)	✓					
Health facility	✓					
Pre-school/nursery	X	0	0:00	0:00	0:00	0:00
Primary school	✓					
Middle school	X	20	10:00	2:00	2:00	0:00
High school	X	20	10:00	2:00	2:00	0:00

Needs Assessment

Needs of Community

Medical staff, Food, School

Needs of Returnee


Landmine incidents in past 5 years: 0

** 0:00 indicates that the facility is inaccessible by the given mode of travel*

Source: UNHCR Myanmar Return Assessment
Date published: 30 May 2017

For more information, contact: imumaesot@unhcr.org
www.commonservice.info

Village Name Noe Koe Ywar ma

Village Tract Noe Koe

Township Loikaw



Total Village Population

240





Number of Returnees *

0

* The number includes refugee and/or IDP returnees

Access to Electricity		Access to Village		Dry season / Wet season		Telecommunication services	
Generator	X	Foot	✓	✓		Landline	X
Solar panel	X	Motorbike	✓	✓		Myanmar mobile	✓
Government supply	✓	Car	✓	X		Thai mobile	X
		Boat	X	X			

Livelihood Activities				Health Staff in the Village	
 Agriculture	✓	 Manufacturing (food processing)		Doctor	X
 Mining		 Daily wage labor	✓	Nurse	1
 Trading		 Teacher	✓	Midwife	1
 Fishery		 Health worker	✓	Aux-midwife	1
 NFI Manufacturing (non food)		 Government	✓	Health assistant	X
 Handicrafts		Others		Community health worker	X
				Traditional Birth attendant	1

Facilities/Services	Available within village	Distance (miles)	Foot	Motorbike	Car	Boat
Market	X	6	2:00	0:25	0:25	0:00
Safe drinking water source (dry season)	✓					
Health facility	✓					
Pre-school/nursery	✓					
Primary school	✓					
Middle school	✓					
High school	X	6	2:00	0:25	0:25	0:00

Needs Assessment

Needs of Community

Road

Needs of Returnee



Landmine incidents in past 5 years: 0

* 0:00 indicates that the facility is inaccessible by the given mode of travel

Source: UNHCR Myanmar Return Assessment
Date published: 30 May 2017

For more information, contact: imumaesot@unhcr.org
www.commonservice.info

Village Name Pa Yei Taw

Village Tract Mar Kha Yaw Shey

Township Hpruso



Total Village Population

200














Number of Returnees *

0

* The number includes refugee and/or IDP returnees

Access to Electricity		Access to Village		Dry season / Wet season		Telecommunication services	
Generator	X	Foot	✓	✓		Landline	X
Solar panel	✓	Motorbike	✓	X		Myanmar mobile	✓
Government supply	X	Car	✓	X		Thai mobile	X
		Boat	X	X			

Livelihood Activities				Health Staff in the Village	
 Agriculture	✓	 Manufacturing (food processing)		Doctor	X
 Mining		 Daily wage labor		Nurse	X
 Trading		 Teacher		Midwife	X
 Fishery		 Health worker		Aux-midwife	1
 NFI Manufacturing (non food)		 Government	✓	Health assistant	X
 Handicrafts		Others		Community health worker	X
				Traditional Birth attendant	X

Facilities/Services	Available within village	Distance (miles)	Foot	Motorbike	Car	Boat
Market	X	18	6:00	0:45	0:45	0:00
Safe drinking water source (dry season)	X	15	5:00	1:00	1:00	0:00
Health facility	X	3	0:30	0:10	1:00	0:00
Pre-school/nursery	✓					
Primary school	✓					
Middle school	X	18	6:00	0:45	0:45	0:00
High school	X	18	6:00	0:45	0:45	0:00

Needs Assessment

Needs of Community

Water point, Road, School

Needs of Returnee

Livelihood



Landmine incidents in past 5 years: 0

* 0:00 indicates that the facility is inaccessible by the given mode of travel

Source: UNHCR Myanmar Return Assessment
Date published: 30 May 2017

For more information, contact: imumaesot@unhcr.org
www.commonservice.info

Village Name **Ri Khi Bu**



Village Tract **Ho Yar**

Township **Hpruso**

Total Village Population
80

Number of Returnees *
0
** The number includes refugee and/or IDP returnees*

Access to Electricity		Access to Village		Dry season / Wet season		Telecommunication services	
Generator	✓	Foot	✓	✓		Landline	X
Solar panel	✓	Motorbike	✓	✓		Myanmar mobile	X
Government supply	X	Car	✓	✓		Thai mobile	X
		Boat	X	X			

Livelihood Activities				Health Staff in the Village			
 Agriculture	✓	 Manufacturing (food processing)		Doctor	X		
 Mining	✓	 Daily wage labor		Nurse	1		
 Trading	✓	 Teacher		Midwife	X		
 Fishery		 Health worker		Aux-midwife	X		
 NFI Manufacturing (non food)		 Government		Health assistant	X		
 Handicrafts		Others		Community health worker	1		
				Traditional Birth attendant	1		

Facilities/Services	Available within village	Distance (miles)	Foot	Motorbike	Car	Boat
Market	X	27	8:20	2:05	2:05	0:00
Safe drinking water source (dry season)	✓					
Health facility	X	2	0:30	0:05	0:00	0:00
Pre-school/nursery	X	2	0:30	0:05	0:05	0:00
Primary school	X	2	0:30	0:05	0:05	0:00
Middle school	X	2	0:30	0:05	0:05	0:00
High school	X	2	0:30	0:05	0:05	0:00

Needs Assessment

Needs of Community

Food, Medical staff

Needs of Returnee


Landmine incidents in past 5 years: 0

** 0:00 indicates that the facility is inaccessible by the given mode of travel*

Source: UNHCR Myanmar Return Assessment
Date published: 30 May 2017

For more information, contact: imumaesot@unhcr.org
www.commonservice.info

Village Name Rue Phe Khu

Village Tract Demoso

Township Demoso



Total Village Population

1,200










Number of Returnees *

0

* The number includes refugee and/or IDP returnees

Access to Electricity		Access to Village		Dry season / Wet season		Telecommunication services	
Generator	X	Foot	✓	✓		Landline	X
Solar panel	X	Motorbike	✓	✓		Myanmar mobile	✓
Government supply	✓	Car	✓	✓		Thai mobile	X
		Boat	X	X			

Livelihood Activities				Health Staff in the Village	
 Agriculture	✓	 Manufacturing (food processing)		Doctor	X
 Mining		 Daily wage labor	✓	Nurse	X
 Trading		 Teacher		Midwife	X
 Fishery		 Health worker		Aux-midwife	1
 NFI Manufacturing (non food)		 Government		Health assistant	X
 Handicrafts		Others		Community health worker	X
				Traditional Birth attendant	1

Facilities/Services	Available within village	Distance (miles)	Foot	Motorbike	Car	Boat
Market	✓					
Safe drinking water source (dry season)	✓					
Health facility	X	1	0:10	0:05	0:00	0:00
Pre-school/nursery	✓					
Primary school	X	0	0:00	0:00	0:00	0:00
Middle school	X	1	0:10	0:05	0:05	0:00
High school	X	1	0:10	0:05	0:05	0:00

Needs Assessment

Needs of Community

Water point,Electricity

Needs of Returnee



Landmine incidents in past 5 years: 0

* 0:00 indicates that the facility is inaccessible by the given mode of travel

Source: UNHCR Myanmar Return Assessment
Date published: 30 May 2017

For more information, contact: imumaesot@unhcr.org
www.commonservice.info

Village Name **Sa Le Lon**


Village Tract **Nan Hpe**

Township **Bawlakhe**

Total Village Population
150

Number of Returnees *
0
* The number includes refugee and/or IDP returnees

Access to Electricity		Access to Village	Dry season / Wet season		Telecommunication services
Generator	X	Foot	✓	✓	Landline X
Solar panel	X	Motorbike	✓	✓	Myanmar mobile ✓
Government supply	✓	Car	✓	✓	Thai mobile X
		Boat	X	X	

Livelihood Activities				Health Staff in the Village	
 Agriculture	✓	 Manufacturing (food processing)		Doctor	X
 Mining		 Daily wage labor	✓	Nurse	X
 Trading		 Teacher		Midwife	1
 Fishery		 Health worker		Aux-midwife	1
 NFI Manufacturing (non food)		 Government		Health assistant	X
 Handicrafts		Others		Community health worker	1
				Traditional Birth attendant	X

Facilities/Services	Available within village	Distance (miles)	Foot	Motorbike	Car	Boat
Market	X	3	1:00	0:08	0:08	0:00
Safe drinking water source (dry season)	✓					
Health facility	✓					
Pre-school/nursery	X	0	0:00	0:00	0:00	0:00
Primary school	✓					
Middle school	X	3	1:00	0:08	0:08	0:00
High school	X	3	1:00	0:08	0:08	0:00

Needs Assessment

Needs of Community

School,Electricity,Medical supplies

Needs of Returnee


Landmine incidents in past 5 years: 0

* 0:00 indicates that the facility is inaccessible by the given mode of travel

Source: UNHCR Myanmar Return Assessment
Date published: 30 May 2017

For more information, contact: imumaesot@unhcr.org
www.commonservice.info

Village Name **Saung Du Pu Hpar**












Village Tract **Lo Bar Kho**

Township **Demoso**

Total Village Population
940

Number of Returnees *
0
** The number includes refugee and/or IDP returnees*

Access to Electricity		Access to Village	Dry season / Wet season		Telecommunication services	
Generator	X	Foot	✓	✓	Landline	X
Solar panel	X	Motorbike	✓	✓	Myanmar mobile	✓
Government supply	✓	Car	✓	✓	Thai mobile	X
		Boat	X	X		

Livelihood Activities				Health Staff in the Village	
 Agriculture	✓	 Manufacturing (food processing)		Doctor	X
 Mining		 Daily wage labor	✓	Nurse	X
 Trading		 Teacher	✓	Midwife	1
 Fishery		 Health worker		Aux-midwife	1
 NFI Manufacturing (non food)		 Government		Health assistant	1
 Handicrafts		Others		Community health worker	1
				Traditional Birth attendant	1

Facilities/Services	Available within village	Distance (miles)	Foot	Motorbike	Car	Boat
Market	X	1	0:20	0:03	0:03	0:00
Safe drinking water source (dry season)	✓					
Health facility	✓					
Pre-school/nursery	✓					
Primary school	✓					
Middle school	X	1	0:20	0:03	0:03	0:00
High school	X	1	0:20	0:03	0:03	0:00

Needs Assessment

Needs of Community

Water point, School

Needs of Returnee

Landmine incidents in past 5 years: 0

** 0:00 indicates that the facility is inaccessible by the given mode of travel*

Source: UNHCR Myanmar Return Assessment
Date published: 30 May 2017

For more information, contact: imumaesot@unhcr.org
www.commonservice.info

Village Name Ye Pu

Village Tract Mawchi

Township Hpasawng



Total Village Population

168












Number of Returnees *

0

* The number includes refugee and/or IDP returnees

Access to Electricity		Access to Village	Dry season / Wet season		Telecommunication services	
Generator	X	Foot	✓	✓	Landline	X
Solar panel	✓	Motorbike	✓	✓	Myanmar mobile	✓
Government supply	✓	Car	✓	✓	Thai mobile	X
		Boat	X	X		

Livelihood Activities				Health Staff in the Village	
 Agriculture		 Manufacturing (food processing)		Doctor	X
 Mining	✓	 Daily wage labor	✓	Nurse	X
 Trading		 Teacher		Midwife	X
 Fishery		 Health worker		Aux-midwife	1
 Manufacturing (non food)		 Government		Health assistant	X
 Handicrafts		Others		Community health worker	X
				Traditional Birth attendant	1

Facilities/Services	Available within village	Distance (miles)	Foot	Motorbike	Car	Boat
Market	X	1	0:30	0:05	0:05	0:00
Safe drinking water source (dry season)	✓					
Health facility	X	1	0:30	0:05	0:00	0:00
Pre-school/nursery	✓					
Primary school	✓					
Middle school	X	1	0:30	0:05	0:05	0:00
High school	X	1	0:30	0:05	0:05	0:00

Needs Assessment

Needs of Community

Water point, Health facility

Needs of Returnee


Landmine incidents in past 5 years: 0

* 0:00 indicates that the facility is inaccessible by the given mode of travel

Source: UNHCR Myanmar Return Assessment
Date published: 30 May 2017

For more information, contact: imumaesot@unhcr.org
www.commonservice.info

Village Name Yo Li Kho

Village Tract Kay Kaw

Township Hpruso



Total Village Population

180



Number of Returnees *

0

* The number includes refugee and/or IDP returnees

Access to Electricity		Access to Village		Dry season / Wet season		Telecommunication services	
Generator	X	Foot	X	✓		Landline	X
Solar panel	✓	Motorbike	✓	X		Myanmar mobile	X
Government supply	X	Car	✓	X		Thai mobile	X
		Boat	X	X			

Livelihood Activities				Health Staff in the Village	
 Agriculture	✓	 Manufacturing (food processing)		Doctor	X
 Mining		 Daily wage labor		Nurse	1
 Trading		 Teacher	✓	Midwife	1
 Fishery		 Health worker		Aux-midwife	X
 NFI Manufacturing (non food)		 Government	✓	Health assistant	X
 Handicrafts		Others		Community health worker	1
				Traditional Birth attendant	1

Facilities/Services	Available within village	Distance (miles)	Foot	Motorbike	Car	Boat
Market	X	0	9:36	3:55	3:55	0:00
Safe drinking water source (dry season)	✓					
Health facility	✓					
Pre-school/nursery	X	0	0:15	0:05	0:05	0:00
Primary school	✓					
Middle school	X	0	4:40	1:55	1:55	0:00
High school	X	0	4:40	1:55	1:55	0:00

Needs Assessment

Needs of Community

Water point, Teachers, Health facility

Needs of Returnee



Landmine incidents in past 5 years: 0

* 0:00 indicates that the facility is inaccessible by the given mode of travel

Source: UNHCR Myanmar Return Assessment
Date published: 30 May 2017

For more information, contact: imumaesot@unhcr.org
www.commonservice.info