

Camp Opened: 14 January 2016

CAMP OVERVIEW

Coordinates :	Lat 3°25'17.399"S Lon 30°53'24.212"E
Camp Extent :	1,500 Hectares
Av. Camp Area/Person :	295 m ²
Distance from border :	25 km
Region/District :	Kigoma / Kakonko
# of Partners :	24
Admin divisions :	10 Zones, 93 Villages, 1397 Blocs
Authority :	Ministry of Home Affairs (MHA) - Government of United Rep. of Tanzania

CURRENT SERVICES

Following Services are available in the camp:
1 Hospital; 1 Health Post; 3 Primary Schools (1 under construction); 2 Secondary; schools; 2 Youth centers (1 under construction); 1 Food Distribution Center; 2 Police Posts; 1 Common and 1 Camp based Markets; 57 Solars Streets lights.

COMMUNITY ORGANIZATION

The camp community organization is structured around three administrative layers, which are Zones, Villages and Blocs. Each organizational level has its representatives with currently 1397 bloc leaders, 93 Village leaders and 10 Zonal leaders. All Zone Leaders are headed by the Camp Camp Chairman and his Deputy.

SECTORS OVERVIEW

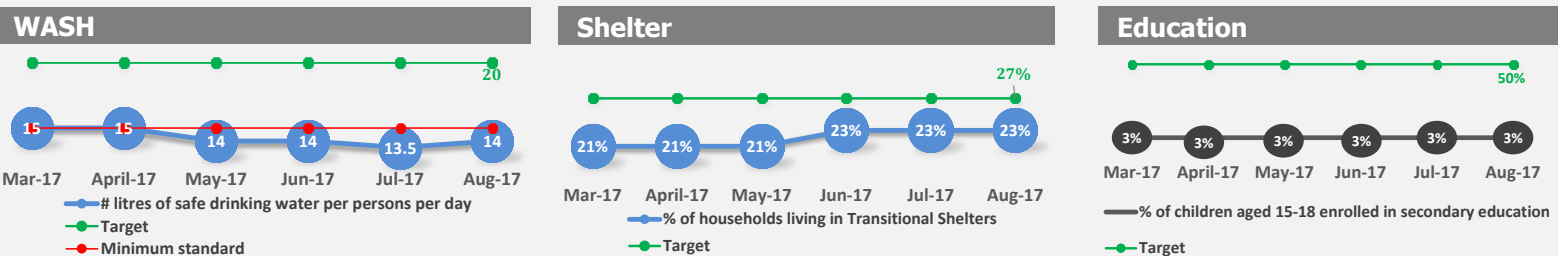
Sector	Indicator	Reporting Month : August 2017	Minimum Standard	Target	Achieved	Actors
CCCM	% of families receiving CRIs		100%	60%	18%	MHA, UNHCR, DRC
	% of actors regularly participating in CCCM meetings		--	100%	100%	
Protection	% of PoCs registered and documentation issued according to UNHCR standards		100%	100%	100%	UNHCR, IRC
	# of individuals who received SGBV MSR support		--	650	487	
Shelter	% of households living in adequate dwellings (Transitional Shelters)		--	27%	23%	AIRD, NRC
	# of Km of road constructed and maintained		--	0	0	
WASH	# of persons per usable tap		200	100	160	TCRS
	% of households with family latrines		--	40%	31%	
Food	% of refugees receive timely monthly food assistance		100%	100%	99.8%	WVI, DRC, WFP
	% of required food quantity distributed (2,100 kcal)		100%	100%	83.0%	
Health	Crude Mortality Rate (CMR) - per 1,000 population/month		<1	0.7	0.1	TRCS
	Consultation per clinician per day		<50	50	40	
Education	% of children aged 6-14 yrs enrolled in primary education		100%	75%	67%	IRC
	% of children aged 15-18 enrolled in secondary education		100%	50%	3%	
Livelihood	# of start-up kits/cash provided		--	2,150	860	DRC, IRC, Plan Inter.
	# of refugees provided with financial services		--	1,220	1,449	

✔ Target reached or exceeded
 ⚠ Target borderline (≥75% of the target)
 ✘ Target not met (<75% of the target)

WHO DOES WHAT WHERE (3W)

Icon	Partner	Count
🏠	DRC MHA	2
🏠	AIRD, DRC, NRC	3
🏠	DRC HelpAge	7
🏠	Plan Int. TRCS UNICEF	3
🏠	IRC MSF-CH Plan Int. TPF TRCS	6
🏠	WLAC	1
🏠	IRC MoH TRCS UNFPA UNICEF WHO	6
🏠	TRCS UNICEF WFP WVI	4
🏠	DRC WFP WVI	2
🏠	DRC, GNTZ HelpAge IRC Plan Int. REDES UNICEF	8
🏠	SVC, IRC NRC Plan Int. REDES UNICEF	7
🏠	DRC HelpAge Plan Int.	3
🏠	NCA NRC OXFAM TRCS UNICEF	4
🏠	REDES	1
🏠	AIRD IOM	2

CHALLENGING SERVICES MONITORING



Population : 50,350

Camp Phase : Care & Maintenance

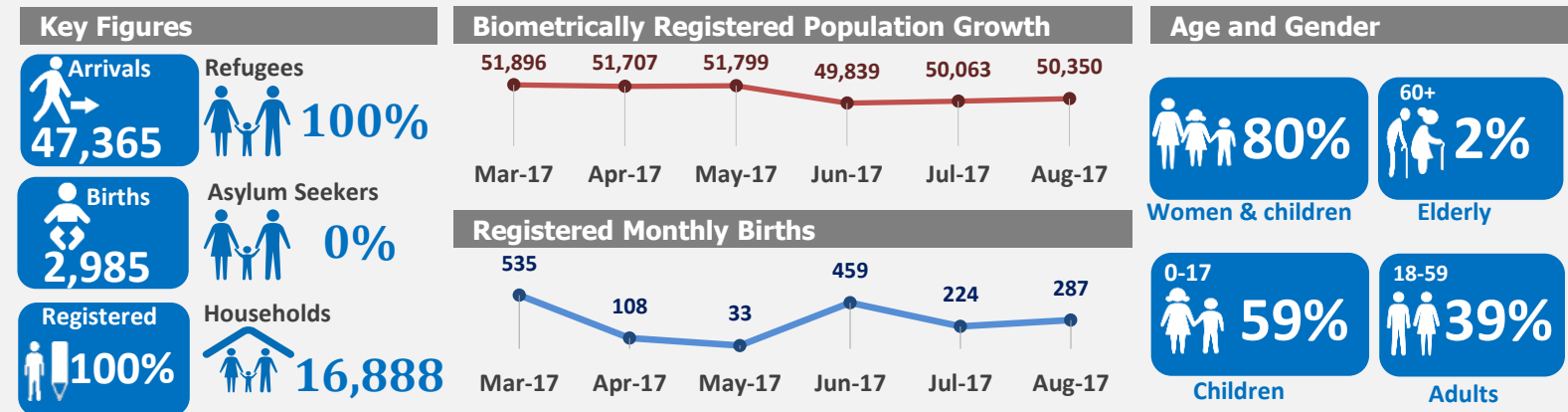
BACKGROUND

The camp was opened on 14th, January 2016, as an emergency response to receive 40,000 Burundian Refugees relocated from Nyarugusu camp to Nduta and Mtendeli. The camp suspended relocation for short time early Feb, 2016 due to land issue and water shortage then resumed on 8th April 2016 to stopped again in May to receive new arrivals. The camp ceased to receiving new arrivals from Burundi on 3rd October 2016, when the population reached 50,000 individuals. The camp is now on care and maintenance phase and water shortage remain an issue while 80% of the population is still leaving in emergency shelters.

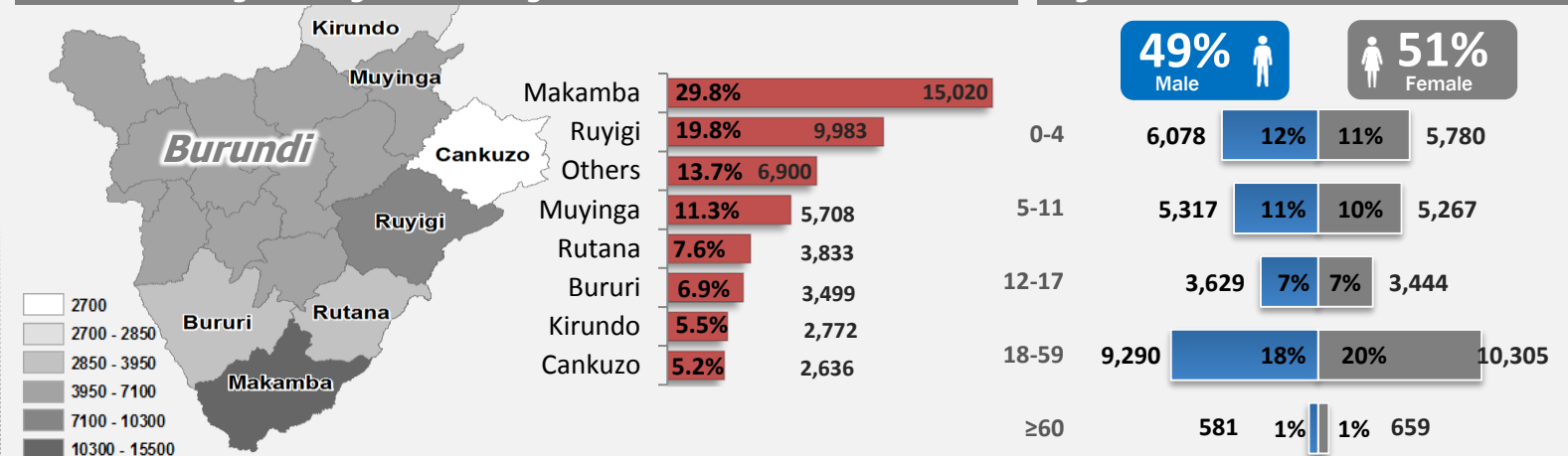
SITUATION



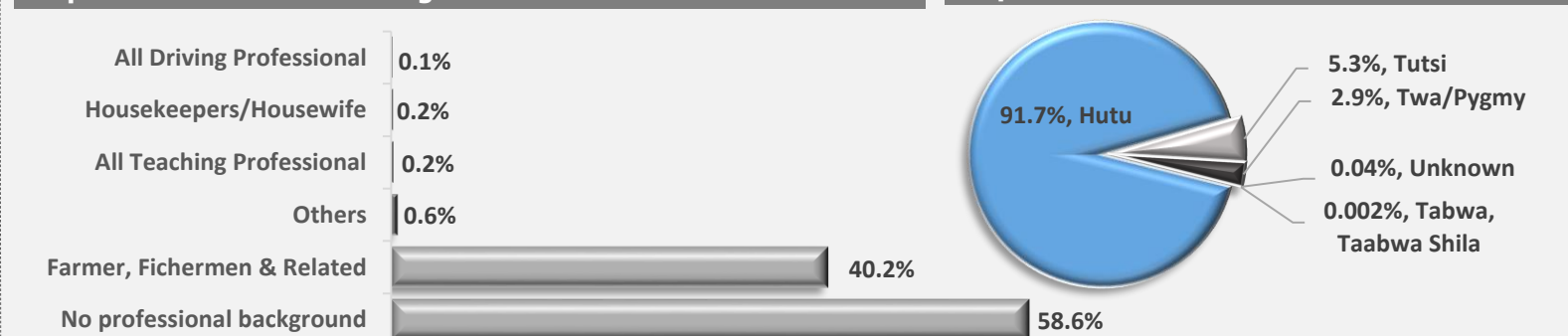
DEMOGRAPHY



Localities of Origin of Registered Refugees



Population Professional Backgrounds



UNHCR gratefully acknowledges the support of the following partners in Nyarugusu Camp :



This document is prepared by UNHCR
 Creation Date : 4 Sept. 2017
 For more information or suggestions please contact: Aba Crentsil (crentsila@unhcr.org) or visit: <https://data2.unhcr.org/en/situations/burundi/location/2034>

Camp Overview (Zone, Village, Bloc)

Legend

Administration and Organisation Office

- Government admin. office
- Police
- Organisation Office
- Registration center
- Warehouse

Education

- Primary School
- Secondary School

Health Facilities

- Health center
- Health post
- Other

Social Facilities

- Bar/ Restaurant
- Cemetery
- Community center
- Craft workshop
- Distribution point
- Marketplace
- Playground/ Child friendly space
- Slaughterhouse

Water Facilities

- Bladder
- Tank
- Water Distribution

Sanitation Facilities

- Garbage pit
- Latrine
- Shower

Place of worship

- Christian

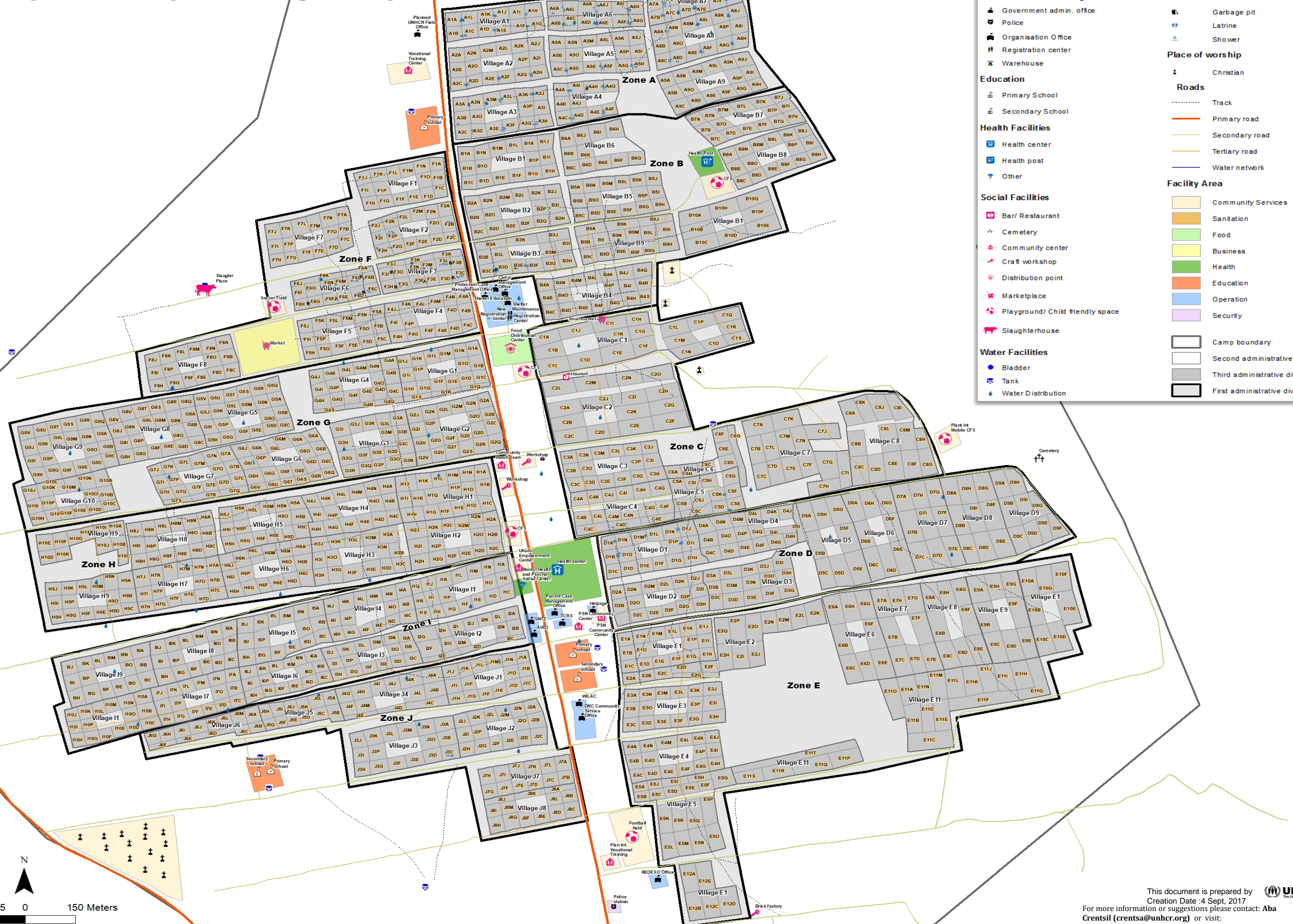
Roads

- Track
- Primary road
- Secondary road
- Tertiary road
- Water network

Facility Area

- Community Services
- Sanitation
- Food
- Business
- Health
- Education
- Operation
- Security

- Camp boundary
- Second administrative division
- Third administrative division
- First administrative division



The boundaries and names shown and the designations used on this map do not imply official endorsement or acceptance by the United Nations. Sources: Boundaries: UNHCR