
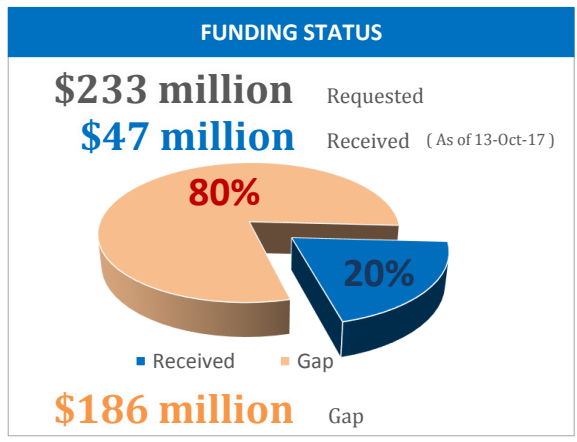
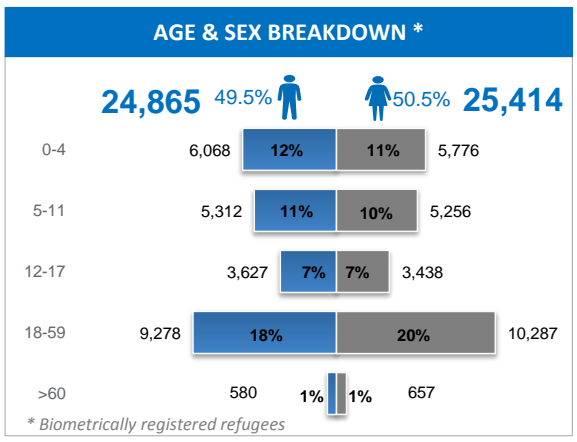
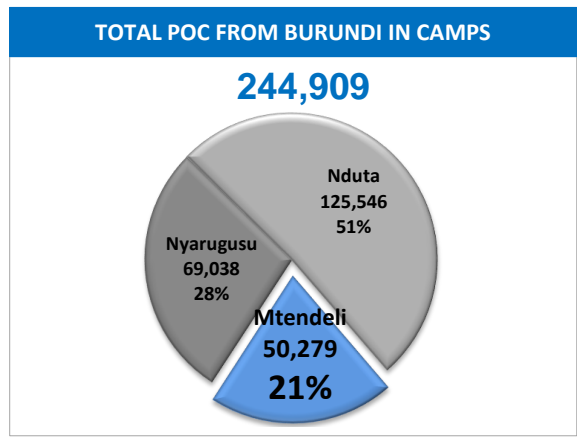


KEY FIGURES

SITE DETAILS

Opening day : 14 January 2016
 Region/District : Kigoma / Kakonko
 Coordinates : Lat 3°41'42.00"S
 Lon 30°53'24.212"E
 Camp Extent : 3,631.8 Hectares
 # of Partners : 23 Partners

PROTECTION

of individuals who received MSR support (PSS, legal, medical and safety)

Target : 650
 Current : **596** ⚠️
 Gap/Target : **8%**

EDUCATION*

% of children aged 6-14 yrs enrolled in primary education

Target : 75%
 Current : **67%** ⚠️
 Gap/Target : **11%**

HEALTH

Crude Mortality Rate (CMR) - per 1,000 population/month

Target : 0.7
 Current : **0.1** ✅
 Gap/Target : **No gap**

WASH

litres of safe drinking water per persons per day

Target : 20
 Current : **13.6** ❌
 Gap/Target : **32%**

FOOD

% of refugees receiving timely monthly food assistance*

Target : 100%
 Current : **99.8%** ⚠️
 Gap/Target : **0.2%**

SHELTER

% of households living in adequate dwellings (Transitional Shelters)

Target : 27%
 Current : **23%** ⚠️
 Gap/Target : **15%**

% of at risk children identified screened and registered

Target : 100%
 Current : **100%** ✅
 Gap/Target : **No gap**

% of children aged 15-18 enrolled in secondary education

Target : 50%
 Current : **3%** ❌
 Gap/Target : **94%**

Under 5 Mortality Rate (U5MR) - per 1,000 population/month

Target : 1.5
 Current : **0.3** ✅
 Gap/Target : **No gap**

% of households with family latrines

Target : 40%
 Current : **31%** ⚠️
 Gap/Target : **23%**

% of required food quantity distributed (2,100 kcal)

Target : 100%
 Current : **72%** ❌
 Gap/Target : **28%**

of educational facilities constructed or improved

Target : 0
 Current : **0**
 Gap/Target : **N/A**

✅ Target reached or exceeded ⚠️ Target borderline (≥75% of the target) ❌ Target not met (<75% of the target)

