

The sectors' selected indicators reflect achievements by end November 2017 against sectors' objectives outlined in the humanitarian and resilience plan.

30 Appealing agencies

90⁺ partners: Government, UN and NGOs

8 Sectors

9 UN and NGOs: Lead/co-lead agencies



3,735 girls and boys are received specialised child protection services



25,352 persons received SGBV services



57,133 individuals receiving food assistance (cash, voucher or in-kind)



1,200 individuals received food & agricultural livelihoods support



42,920 children (5-17 years, boys and girls) enrolled in formal general education



85 classrooms constructed, established or rehabilitated



245,355 consultations for target population in primary health care services



11 health facilities supported



9,148 HHs received core relief items in-kind



5,845 HHs receiving unconditional, sector-specific or emergency cash assistance



881 HHs outside of camps received assistance for shelter or shelter upgrades




1,659 HHs in camps received assistance for shelter or shelter upgrades



86,027 people with access to adequate quantity of safe water through temporary provision



10,453 people with access to appropriate sanitation facilities and services




445 of individuals supported to establish or scale up businesses (microfinance, small grants, etc.)



2,021 of individuals who benefited from job referral mechanisms

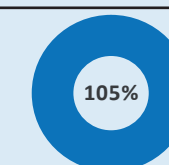


Syrian Refugees Population



235,000 Expected by the end 2017

247,057 Registered in September 2017

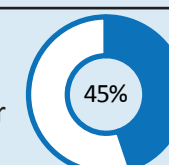


Funding Status

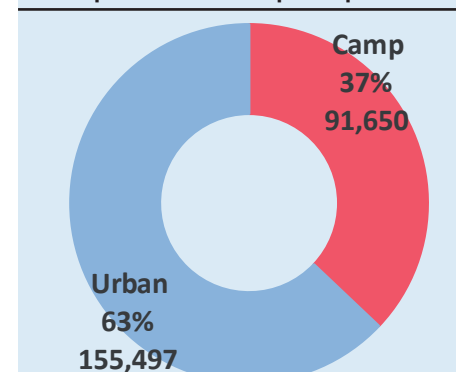


USD 228.1 million required in 2017

USD 102.3 million received by November



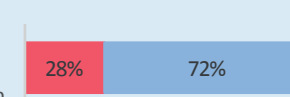
Camp/Non-Camp Population



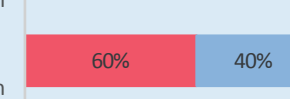
Population Per Governorate

(238,947 in KR-I)

Sulaymaniyah
31,616 Persons
%13 from total population



Duhok
86,634 Persons
%35 from total population

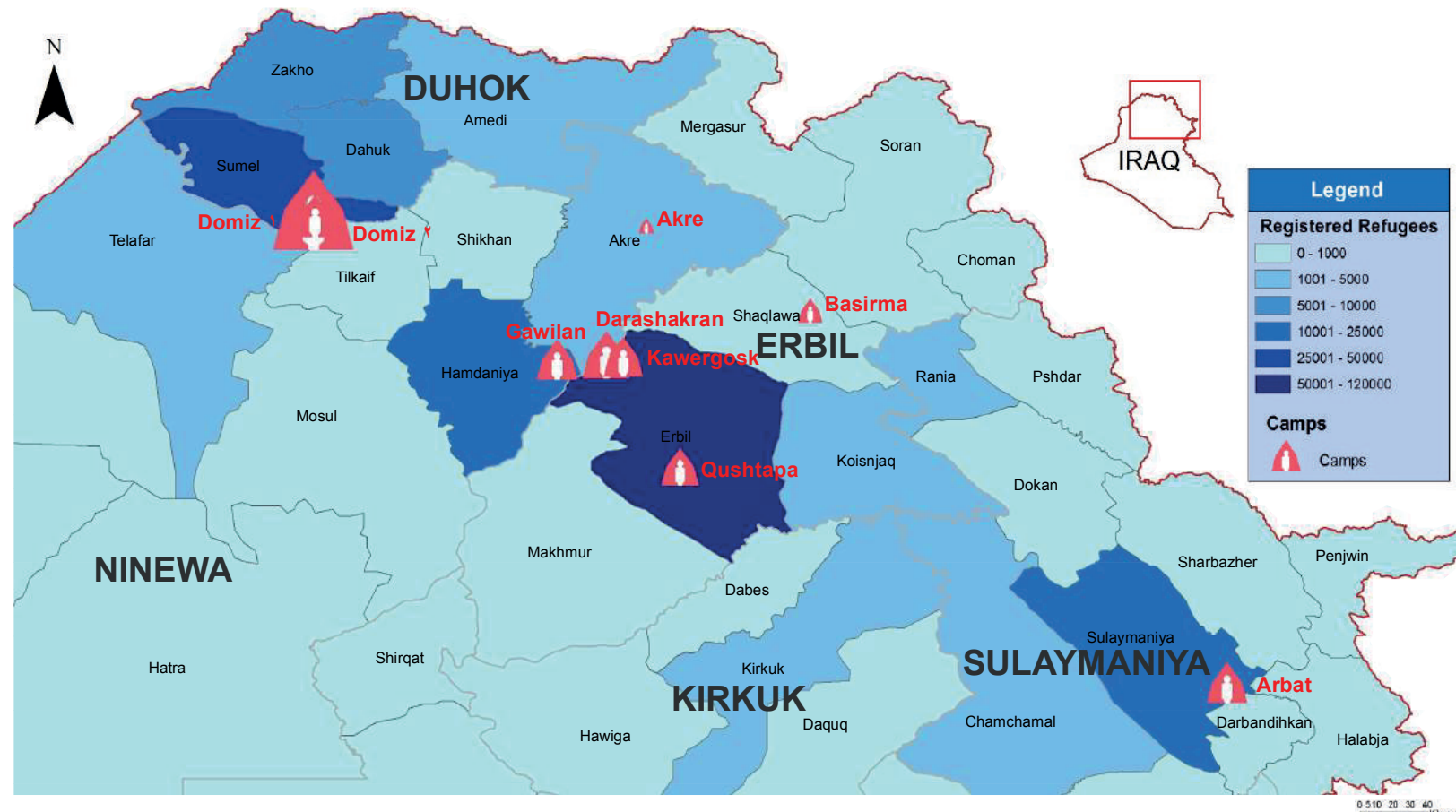
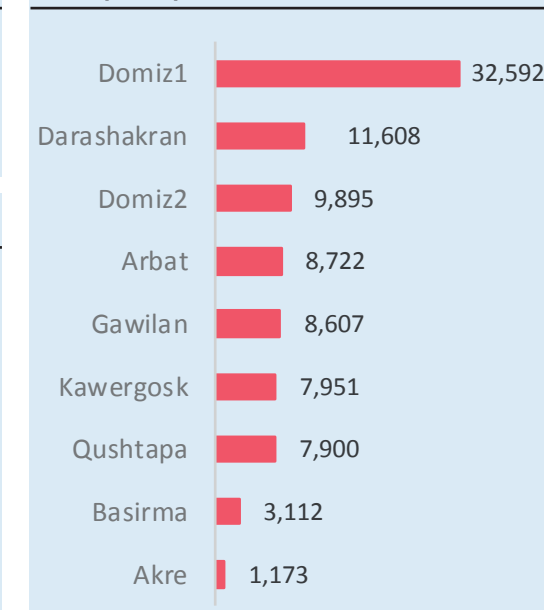


Erbil
120,697 Persons
%49 from total population



Camp Urban

Camp Population: 9 Camps in KRI



The boundaries and names shown and the designations used on this map do not imply official endorsement or acceptance by the United Nations
Population data source: UNHCR registration unit