Inter-Agency
Information
Management

Datasets Overview

Administrative Boundaries in Lebanon

Lebanon is divided into 8 Governorates…

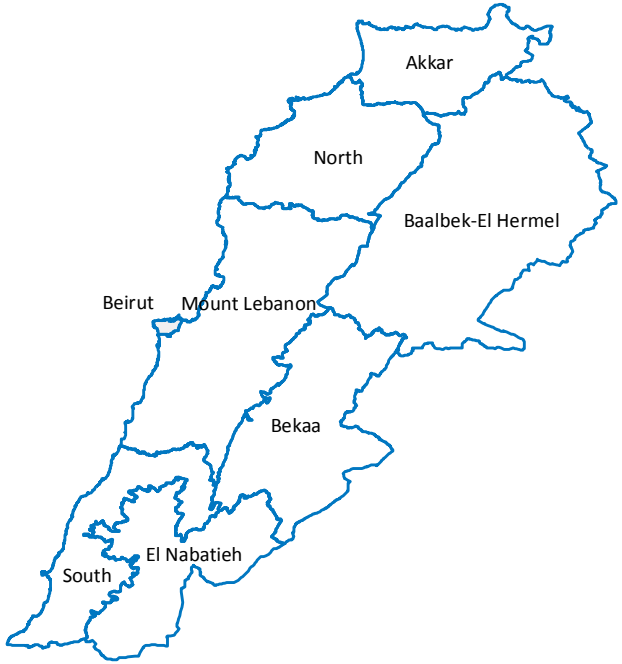

Administrative Boundaries in Lebanon

…which are subdivided into 26 districts.

Administrative Boundaries in Lebanon

Districts are divided into approx. 1,010 municipalities.

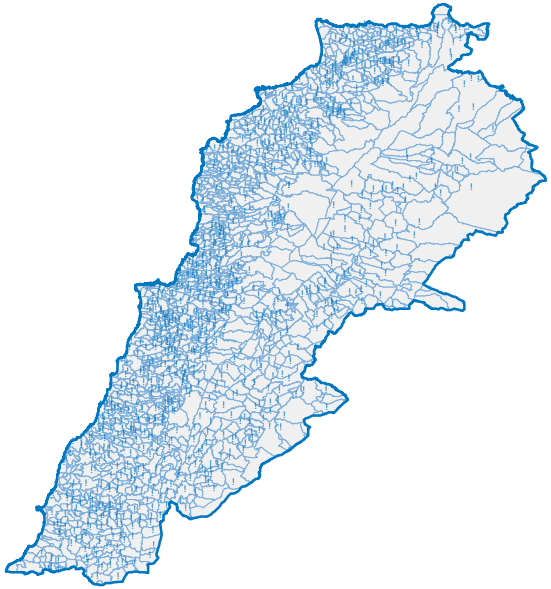

Administrative Boundaries in Lebanon

Of these 1,010 municipalities, 696 are in unions of municipalities (UoMs). There are 48 UoMs.

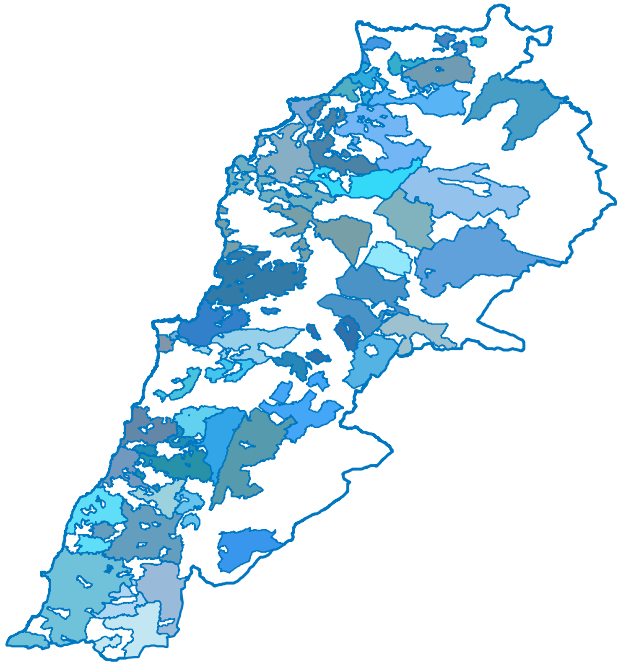

Administrative Boundaries in Lebanon

There are 1,643 cadastrals…

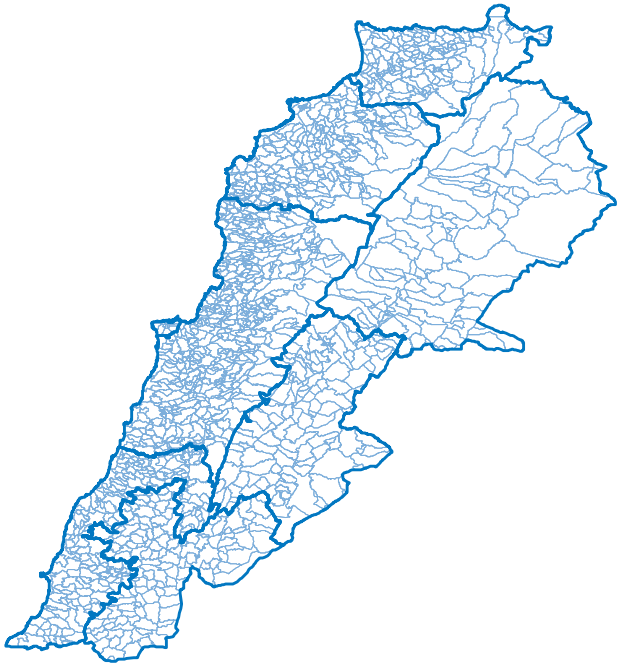

Administrative Boundaries in Lebanon

…and approx. 2,742 towns, villages, localities

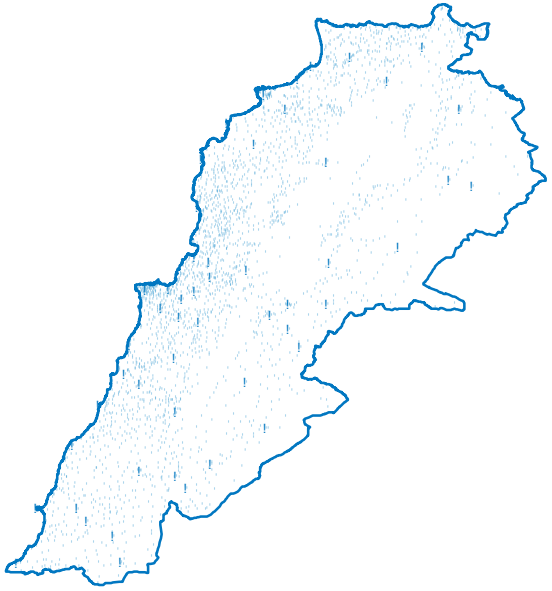

P-CODES

5 3 2 1 1 – 01 – 001

- **5 3** — Governorate (i.e.: Bekaa)
- **5 3 2** — District (i.e.: Baalbek)
- **5 3 2 1 1** — Cadastral (i.e.: Iaat)
- **01** — Site category
- **001** — Number in the cadastral

0… Shelter Types

- **01**: IS (Informal Settlement)
- **04**: CS (Collective Shelter)

3… Public Health Type

- **31**: PHC (Primary Healthcare Centre)
- **32**: SHC (Secondary Healthcare Centre)

5… Education Type

- **56**: Technical School

Education sector: *uses CERD numbers instead (Public Schools: 1 to 4,999, Free Private Schools: 5,000 to 6,999, Private Schools: 7,000 to 9,999)*

P-CODES

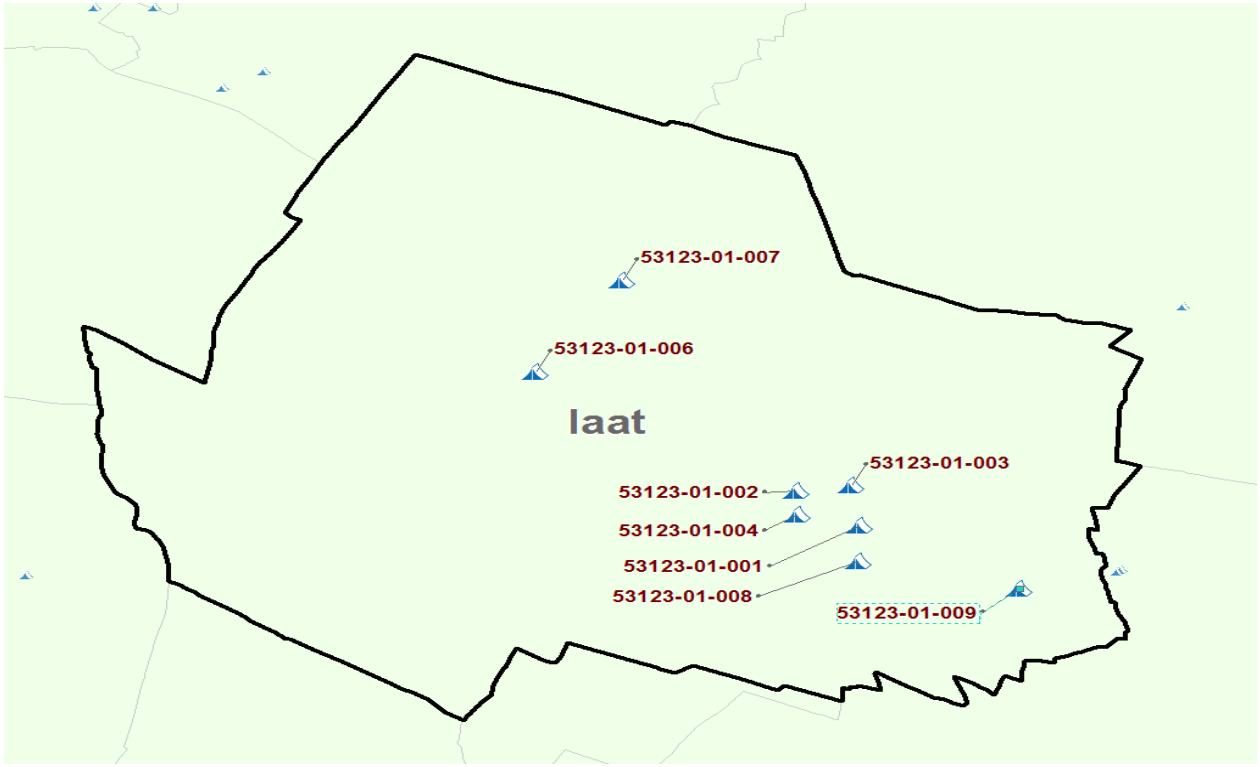
53123-01-007
53123-01-006
laat
53123-01-003
53123-01-002
53123-01-004
53123-01-001
53123-01-008
53123-01-009

Lebanon Information Hub

link

Data Portal

The main gateway to operational data

Map Hub

Dynamic maps of the response

ActivityInfo

The platform all organizations use to track progress

IM Dropbox

User guides, data sets and other essentials information management tools

Spongebase

An interactive map tracking implementation across Lebanon

Assessment Registry

Are you planning or have you recently finished an assessment? Register it here.

Factbook

Facts and figures about the Syrian refugee response

1 Data Portal (Information Sharing Portal)

link

The **Data Portal** is where all sectors organize and publish their...

- Meeting minutes
- Maps
- Guidelines
- Strategies
- Dashboards
- Calenders of events/meetings

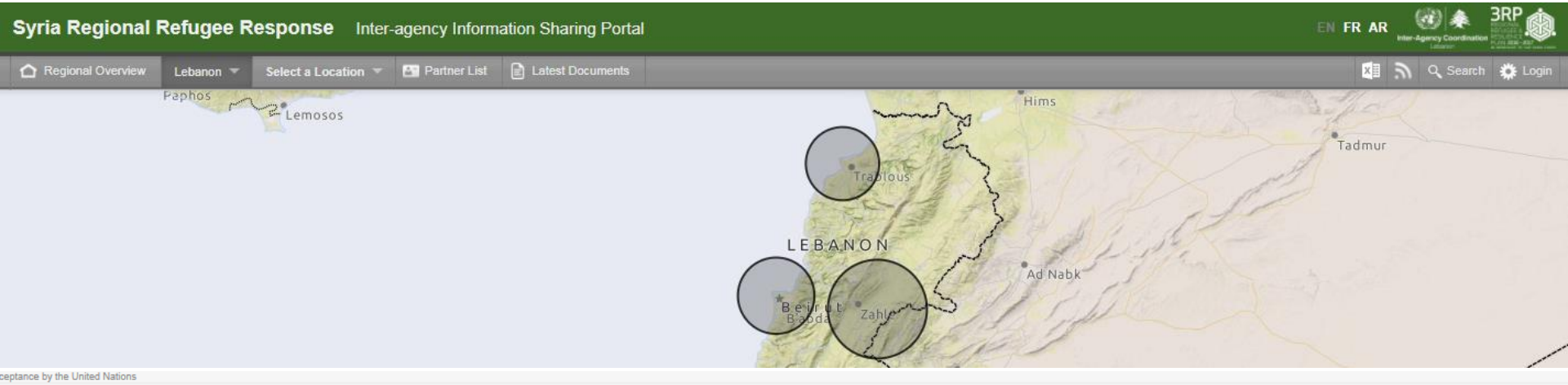

Total Persons of Concern	995,512
	Last Updated 31 Jan 2018
	Source - UNHCR
Registered Syrian Refugees	995,512

Lebanon Crisis Response Plan (2018 Update)

English version of the LCRP



Vulnerability Assessment of Syrian Refugees in

1 Data Portal (Information Sharing Portal)

Also includes…

UNHCR refugee population maps

- Refugee population by district

Search: *refugees by district* in the portal

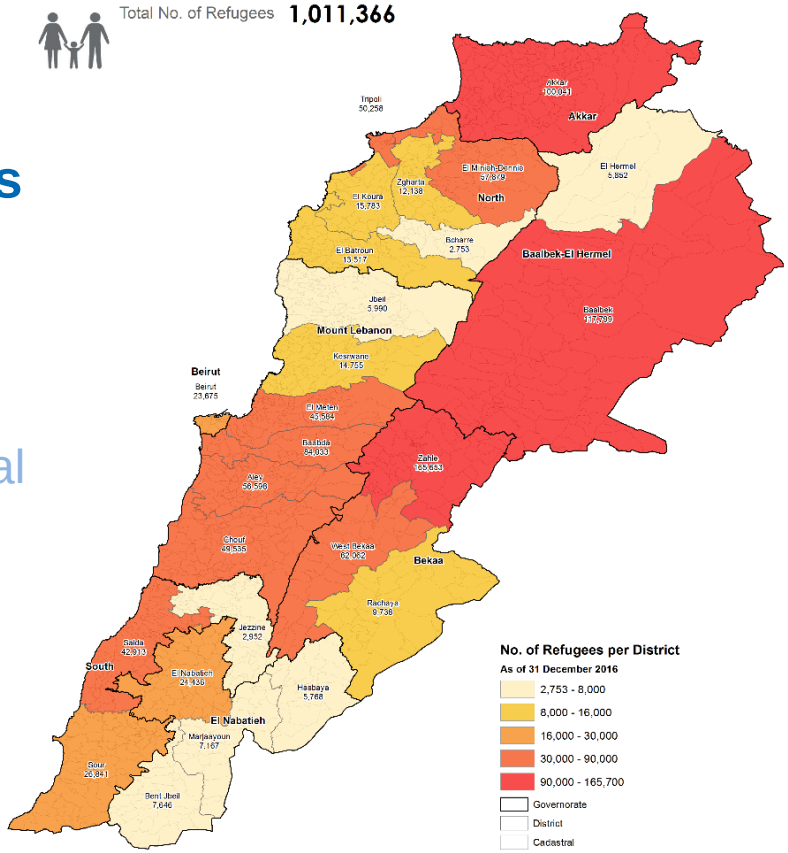

1 Data Portal (Information Sharing Portal)

link

UNHCR refugee population maps

- Refugee population by cadastral

Search: *registered by cadastral* in the portal

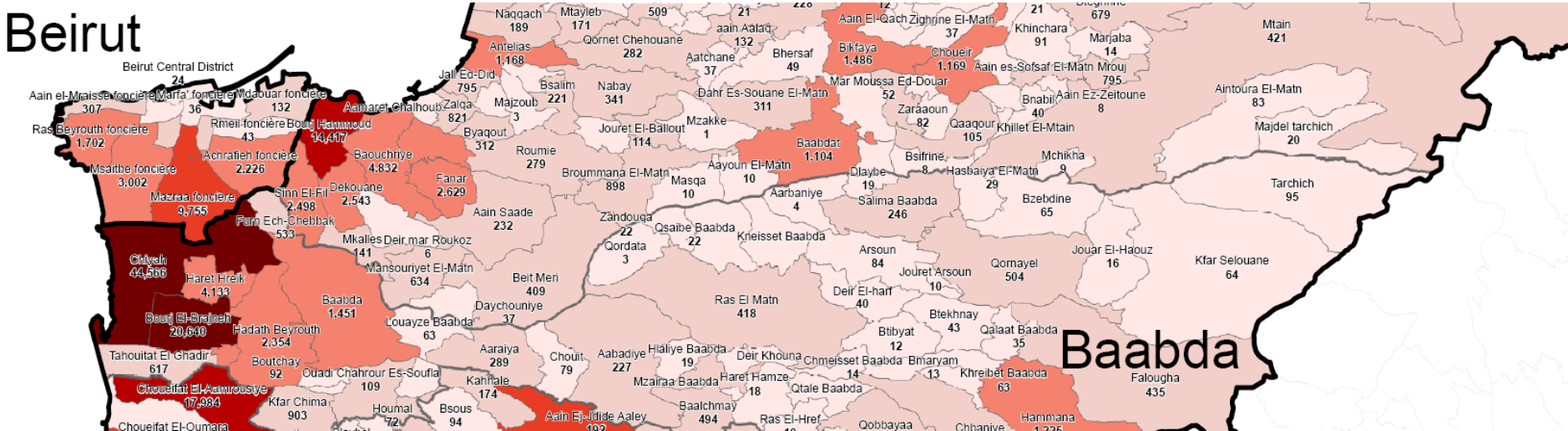

1 Data Portal (Information Sharing Portal)

link

“251 Most Vulnerable Cadastrals”, March 2015

Search: *most vulnerable localities* in the portal

Calculation of the Most Vulnerable Localities is based on the following datasets:

1 - Multi-Deprivation Index (MDI)

The MDI is a composite index, based on deprivation level scoring of households in five critical dimensions:

i - Access to Health services;
ii - Income levels;
iii - Access to Education services;
iv - Access to Water and Sanitation services;
v - Housing conditions;

MDI is from CAS, UNDP and MoSA Living Conditions and Household Budget Survey conducted in 2004.

2 - Lebanese population dataset

Lebanese population data is based on CDR 2002

3 - Refugee population figures

The refugee population includes all registered Syrian refugees, PRL and PRS. Syrian refugee data is based on UNHCR registration database as of November 2014 and Palestine refugees data is based on 270,000 AUB/UNRWA figure (PRL as of 2011 and PRS 2014).

251 Most Vulnerable Cadastres
87% Refugees
67% Deprived Lebanese

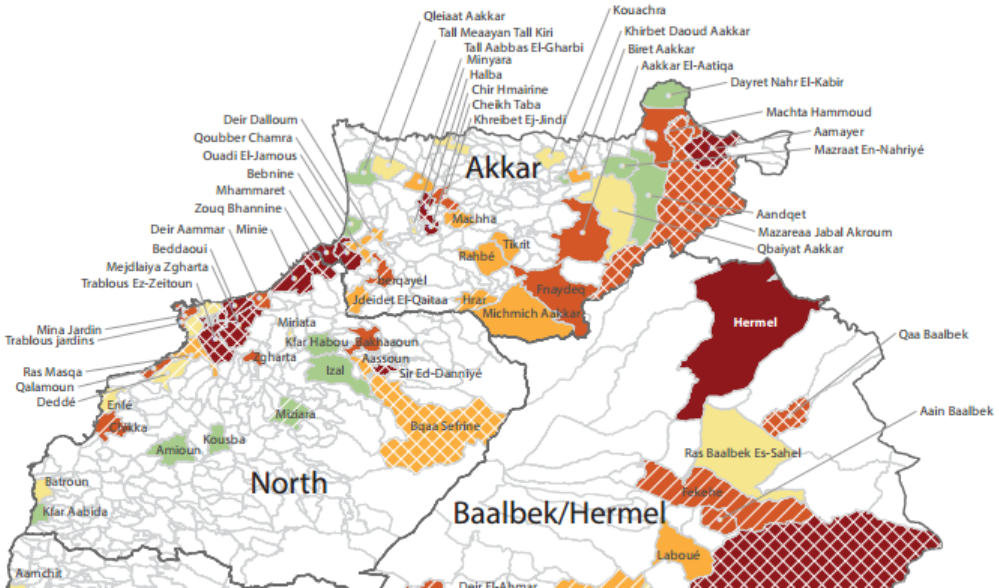

2 Map Hub

link

Lebanon **Map Hub** is the go-to place for dynamic maps related to the Syria Crisis Response in Lebanon; it hosts various thematic maps that highlight particular issues like economic vulnerabilities or out of schools children

2 Map Hub: Fundamental Operational Data Sets (FODs)

link

Dataset	Data source	Updates
Municipalities	Minister of Interior	As per updates from Minister of Interior
Localities	Partners	As per updates for missing locations from partners
SDCs	MoSA	As per updated list shared by MoSA
Hospitals (SHCs)	Health sector	As per updates on new contracted hospitals from Health sector
PHCs	MoPH	As per updates on new sites from MoPH and partners
Schools	MEHE	As per updates on new schools from MEHE

2 Map Hub: Fundamental Operational Data Sets (FODs)

link

Dataset	Data source	Frequency
Informal settlements	IAMP project	Updated data released every month; full sweep every 3 months (each sweep includes 3-4 additional indicators e.g. Access to healthcare)
Collective shelters	Partners	As per updates from partners in the field

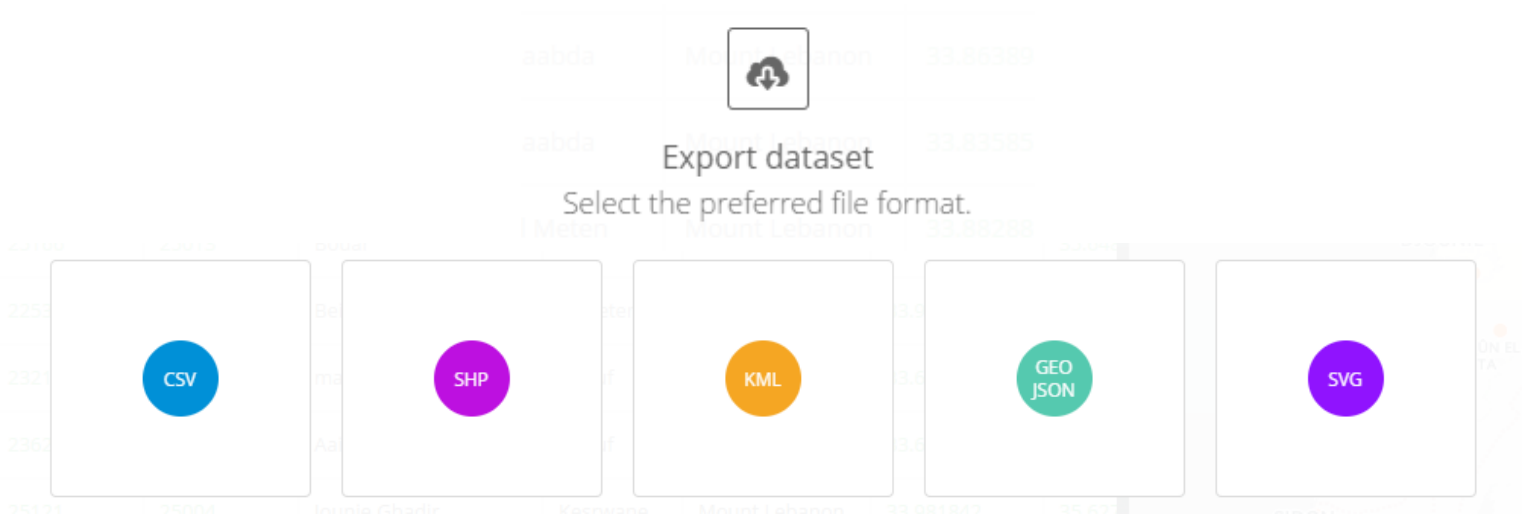

3 ActivityInfo

link

ActivityInfo is an open source tool for planning and reporting on aggregated activities for all sectors and agencies in the Lebanon operation. The tool facilitates coordination through the tracking of various agencies' activities across the country as well as identifying unmet needs.

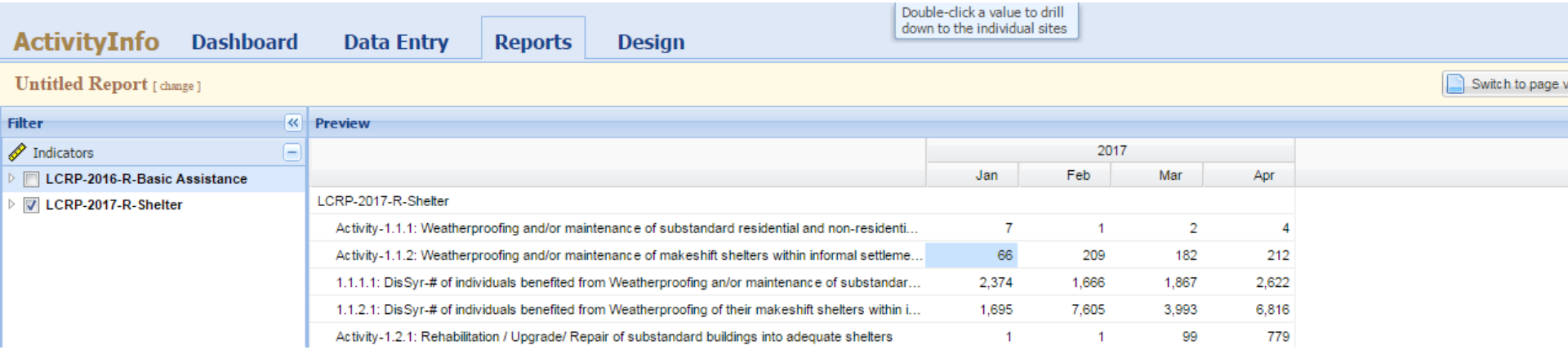

	2017			
	Jan	Feb	Mar	Apr
LCRP-2017-R-Shelter				
Activity-1.1.1: Weatherproofing and/or maintenance of substandard residential and non-residenti...	7	1	2	4
Activity-1.1.2: Weatherproofing and/or maintenance of makeshift shelters within informal settleme...	66	209	182	212
1.1.1.1: DisSyr-# of individuals benefited from Weatherproofing an/or maintenance of substandar...	2,374	1,666	1,867	2,622
1.1.2.1: DisSyr-# of individuals benefited from Weatherproofing of their makeshift shelters within i...	1,695	7,605	3,993	6,816
Activity-1.2.1: Rehabilitation / Upgrade/ Repair of substandard buildings into adequate shelters	1	1	99	779

4 IM Dropbox

link

Includes…

ActivityInfo raw data exports

- Raw ActivityInfo data is published monthly in an Excel spreadsheet in the IM Dropbox

LCRP_2017_Reporting_AllData_20170420.xlsx

Sector	startdate	enddate	entryid	indicatorId	indicatorName	units	indicatorCategory	value	activityId	activityName
Health	2/1/2017 0:00	2/28/2017 0:00	m0438565750	1191558878	1.1.A: LEB Male >60 # of subsidized primary healthcare consultations	Consultations	1.1.A Subsidized PHC consultations	19		OUTPUT 1.1: Comprehensive PHC
Health	2/1/2017 0:00	2/28/2017 0:00	m0438565750	1244465998	1.1.A: DisSyr Male >60 # of subsidized primary healthcare consultations	Consultations	1.1.A Subsidized PHC consultations	1		OUTPUT 1.1: Comprehensive PHC
Health	2/1/2017 0:00	2/28/2017 0:00	m0438565750	2135305294	1.1.A: DisSyr Male 18-59 # of subsidized primary healthcare consultations	Consultations	1.1.A Subsidized PHC consultations	16		OUTPUT 1.1: Comprehensive PHC
Livelihoods	2/1/2017 0:00	2/28/2017 0:00	m0438566200	0109255578	1.4.2.2: # of female PRL completing market-based skills training	Individuals	Activity-1.4.2	4		Output-1.4: Workforce employabil
Livelihoods	2/1/2017 0:00	2/28/2017 0:00	m0438566200	0451129696	1.4.2.2: # of female PRS completing market-based skills training	Individuals	Activity-1.4.2	1		Output-1.4: Workforce employabil
Livelihoods	2/1/2017 0:00	2/28/2017 0:00	m0438566200	0529830111	1.4.2.2: # of male LEB completing market-based skills training	Individuals	Activity-1.4.2	21		Output-1.4: Workforce employabil
Food Security	2/1/2017 0:00	2/28/2017 0:00	m0438831410	0475900740	Output 2.1.A: # of individuals receiving food assistance	Unit	NA	752		Output-2.1: Improve direct access
Water	1/1/2017 0:00	1/31/2017 0:00	m0439095754	1252055758	1.2.4: Volume of safe drinking water Provided in informal settlements through water truckin	m3	Water Temp Location	10		Site level
Water	1/1/2017 0:00	1/31/2017 0:00	m0439095754	1253248650	Monthly Reporting Indicators	Unit	NA	1		Site level
Water	1/1/2017 0:00	1/31/2017 0:00	m0439308182	0743182390	1.3.3: DisSyr- # of individuals adopted three key safe WASH practices	Individuals	Hygiene Promotion	15		Site level
Water	1/1/2017 0:00	1/31/2017 0:00	m0439308182	1788597059	1.2.3: DisSyr- # of affected people assisted with temporary access to adequate quantity of sa	Individuals	Water Temp Location	15		Site level
Water	1/1/2017 0:00	1/31/2017 0:00	m0439350368	1259247455	Increase access to improved sanitation	Unit	Improved Sanitation	1		Site level

IM Dropbox → “3. Data analysis & 3Ws” → “ActivityInfo_DataExport” → “LCRP_2016_Reporting_AllData_yyyymmdd”

4 IM Dropbox

link

Also includes…

LCRP population package

- Population of Lebanese, Syrians, Palestinians by district; age; gender
- Counts of schools, PHCs, SHCs, SDCs, informal settlements by district
- **Updated yearly** before every planning cycle

Planning figures for LCRP 2017-2020

Governorate/District	TOTAL LEBANESE	Lebanese in Lebanon	Lebanese Returnees	All Lebanese Female	All Lebanese Male	TOTAL PALESTINIANS	Palestinian Refugees in Lebanon	Palestinian Refugees from Syrian	All Palestinian Female	All Palestinian Male	TOTAL SYRIANS	% Syrians Female	% Syrians Male	TOTAL POPULATION
AKKAR	**266,020**	**252,623**	**13,397**	**49.0%**	**51.0%**	**18,732**	**16,700**	**2,032**	**50.5%**	**49.5%**	**143,634**	**52.6%**	**47.4%**	**428,386**
Akkar	266,020	252,623	13,397	49.0%	51.0%	**18,732**	16,700	2,032	50.5%	49.5%	**143,634**	52.6%	47.4%	428,386
NORTH	**554,863**	**553,637**	**1,226**	**49.0%**	**51.0%**	**57,917**	**55,080**	**2,837**	**50.5%**	**49.5%**	**222,762**	**51.5%**	**48.5%**	**835,542**
El Batroun	46,080	46,074	6	49.0%	51.0%	**0**	0	0	50.5%	49.5%	**20,260**	51.0%	49.0%	66,340
Bcharre	21,224	21,218	6	49.0%	51.0%	**0**	0	0	50.5%	49.5%	**3,945**	51.3%	48.7%	25,169
El Koura	48,226	48,159	67	49.0%	51.0%	**0**	0	0	50.5%	49.5%	**23,097**	50.9%	49.1%	71,323
El Minieh-Dennie	118,640	118,540	100	49.0%	51.0%	**49,272**	46,805	2,467	50.5%	49.5%	**81,668**	52.4%	47.6%	249,580
Tripoli	265,553	264,580	973	49.0%	51.0%	**8,645**	8,275	370	50.5%	49.5%	**76,018**	50.9%	49.1%	350,215
Zgharta	55,139	55,066	73	49.0%	51.0%	**0**	0	0	50.5%	49.5%	**17,775**	51.2%	48.8%	72,914
BEKAA	**279,578**	**275,373**	**4,205**	**49.0%**	**51.0%**	**9,736**	**6,050**	**3,686**	**50.5%**	**49.5%**	**346,682**	**53.5%**	**46.5%**	**635,996**
Rachaya	33,350	33,105	245	49.0%	51.0%	**0**	0	0	50.5%	49.5%	**14,393**	51.6%	48.4%	47,743
West Bekaa	66,735	65,443	1,292	49.0%	51.0%	**1,186**	100	1,086	50.5%	49.5%	**91,054**	53.4%	46.6%	158,975
Zahle	179,493	176,825	2,668	49.0%	51.0%	**8,550**	5,950	2,600	50.5%	49.5%	**241,235**	53.7%	46.3%	429,278
BAALBEK-EL HERM	**275,571**	**263,450**	**12,121**	**49.0%**	**51.0%**	**6,620**	**4,725**	**1,895**	**50.5%**	**49.5%**	**180,767**	**55.4%**	**44.6%**	**462,958**

6 Assessment Registry

Assessment Registry Form

link

- Allows you to submit a new assessment to the assessment registry of the interagency response in Lebanon.

List of all registered assessments

link

- Facilitates planning and utilization of existing information
- Helps coordination of activities
- Lessens duplication and assessment fatigue

7 Factbook

link

Factbook is a searchable repository of interesting facts and figures related to the response. For example, search for “poverty” and you get all facts related to that subject.

Factbook

Facts and figures about the Syria Refugee Response in Lebanon

Visit the Lebanon data hub for more information

Contact ghosn@unhcr.org to contribute facts

Show 10 entries

Search: poverty

SECTOR	DATE	FACT	Value reached	Location	SOURCE	TAGS	Link
Basic Assistance	2016	Syrian Refugee Households living below survival minimum expenditure basket (SMEB)	53%	National	VASYR 2016	Economic Vulnerability, Expenditure, poverty line	link
Basic Assistance	2016	Syrian Refugee Households living below minimum expenditure basket (MEB)	71%	National	VASYR 2016	Economic Vulnerability, Expenditure, poverty line	link
Basic Assistance	2015	Syrian Refugee Households living below survival minimum expenditure basket (SMEB)	52%	National	VASYR 2015	Economic Vulnerability, Expenditure, poverty line	link
Basic Assistance	2015	Syrian Refugee Households living below minimum expenditure basket (MEB)	69%	National	VASYR 2015	Economic Vulnerability, Expenditure, poverty line	link
Basic Assistance	2014	Lebanon Minimum Expenditure Basket (MEB)	114 $/capita/month	National	Cash Working Group	Minimum Expenditure Basket MEB, poverty line	link
Basic Assistance	2014	Lebanon Survival Minimum Expenditure Basket (SMEB)	87 $/capita/month	National	Cash Working Group	Lebanon Survival Minimum Expenditure Basket (SMEB) poverty line	link
Basic Assistance	2013	poverty line proposed for Lebanon by the World Bank in 2013, established at US$ 3.84 per person per day.	$3.84	National	United Nations Development Programme and the Council for Development and Reconstruction (2014). Lebanon Millennium Development Goals Report 2013-2014	World Bank, Poverty Line Lebanon	link

Contact Lists

1) **Sector Coordinators and IM Contact List**

   - Contact details of sector coordinators in Lebanon

link

2) **Full inter-agency contact list in Lebanon**

   - Password protected; contact brownc@unhcr.org for access

link

3) **Interagency Contact List Subscription**

   - Sign up for updates on the response or sector working groups

link

Inter-Agency Information Management

data.unhcr.org/lebanon