

SYRIA REFUGEE RESPONSE


LEBANON Beirut and Mount Lebanon Governorates

Distribution of the Registered Syrian Refugees at the Cadastral Level

As of 31 January 2018


Distribution of the Registered Syrian Refugees by Province

BEIRUT

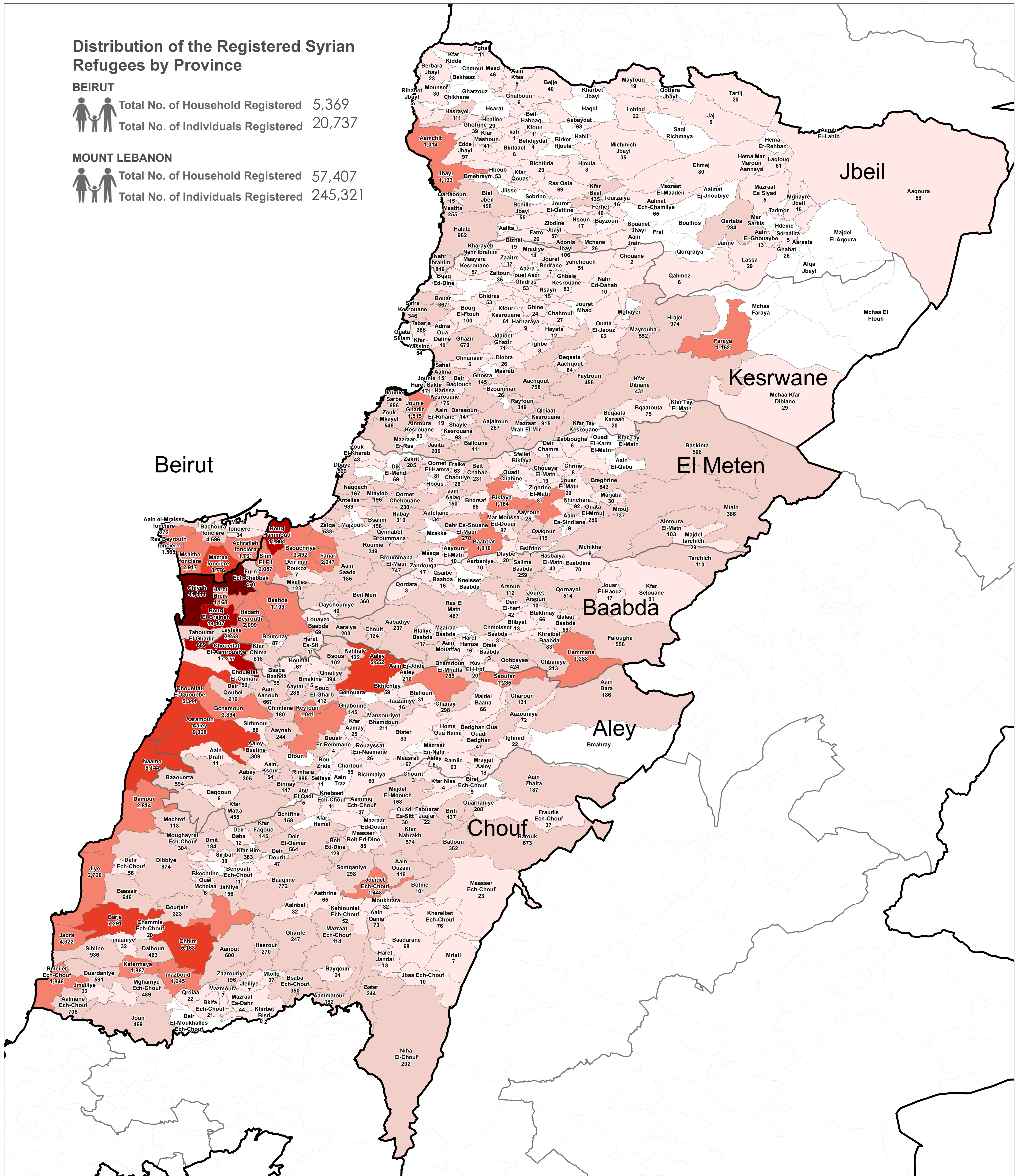


Total No. of Household Registered 5,369
Total No. of Individuals Registered 20,737

MOUNT LEBANON



Total No. of Household Registered 57,407
Total No. of Individuals Registered 245,321



Notes

This map has been produced by the Inter-Agency Information Management Unit of UNHCR based on maps and material provided by the Government of Lebanon for operational purposes. It does not constitute an official United Nations map. The designations employed and the presentation of material on this map do not imply the expression of any opinion whatsoever on the part of the Secretariat of the United Nations concerning the legal status of any country, territory, city or area or of its authorities, or concerning the delimitation of its frontiers or boundaries.

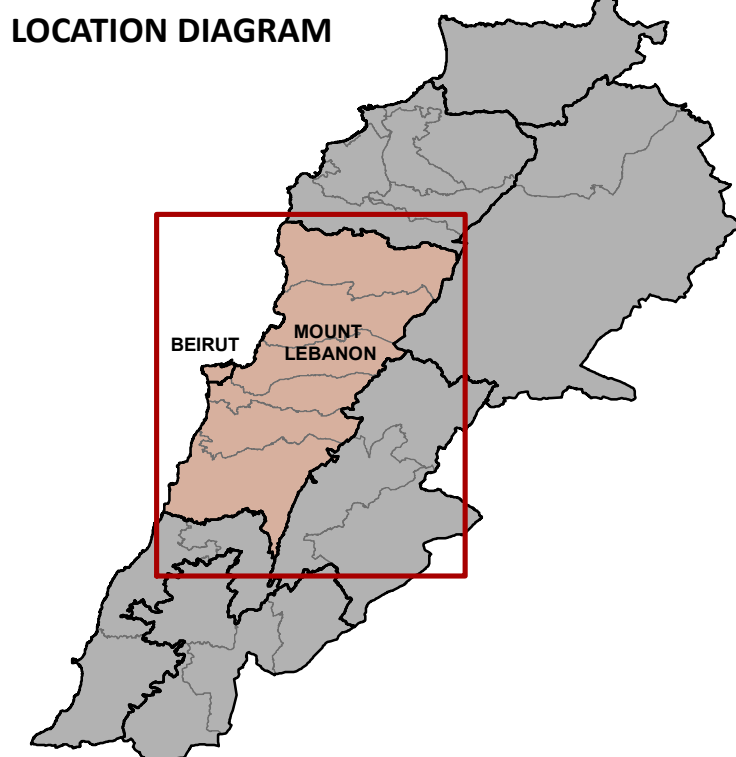
Data Sources:
- Lebanese Border, Caza and Cadastral Boundaries: NPMPLT 2005.
- Geographic Projection WGS 1984

Registered Refugees Figures by UNHCR as of 31 January 2018.
For more information contact Diana El Habr at elhabr@unhcr.org

GIS and Mapping by UNHCR. For information and updates
contact Jad Ghosn: ghosn@unhcr.org
Maroun Sader: sader@unhcr.org

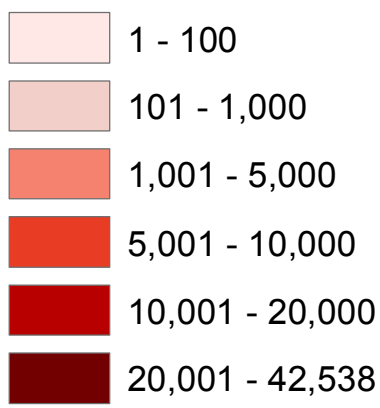
NPMPLT: National Physical Master Plan for the Lebanese Territory

LOCATION DIAGRAM



Legend

No. of Refugees per Cadastral



Governmentate
Caza

The No. indicates the registered refugees at the cadastral level

