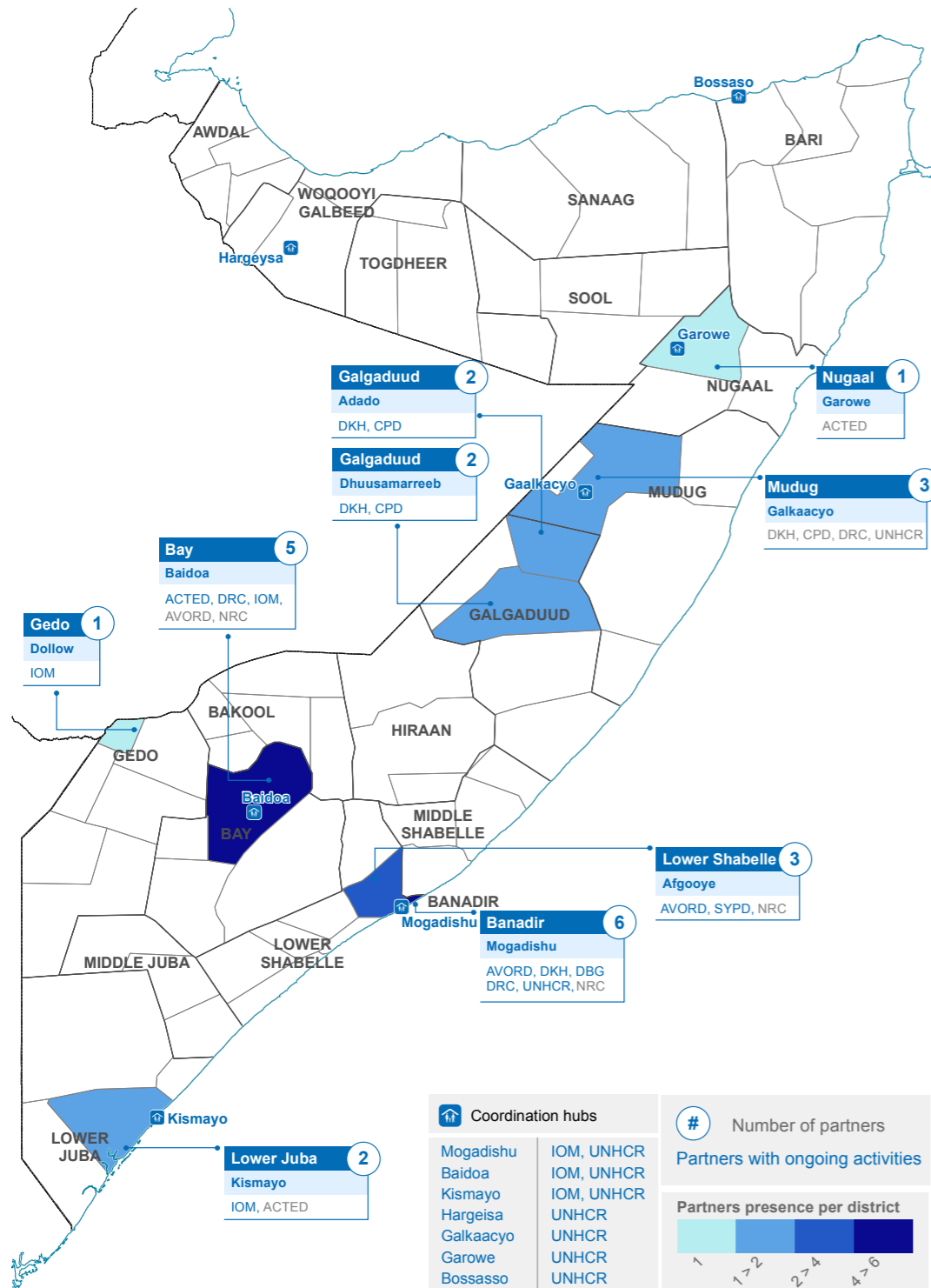


OPERATIONAL PRESENCE OF CLUSTER PARTNERS



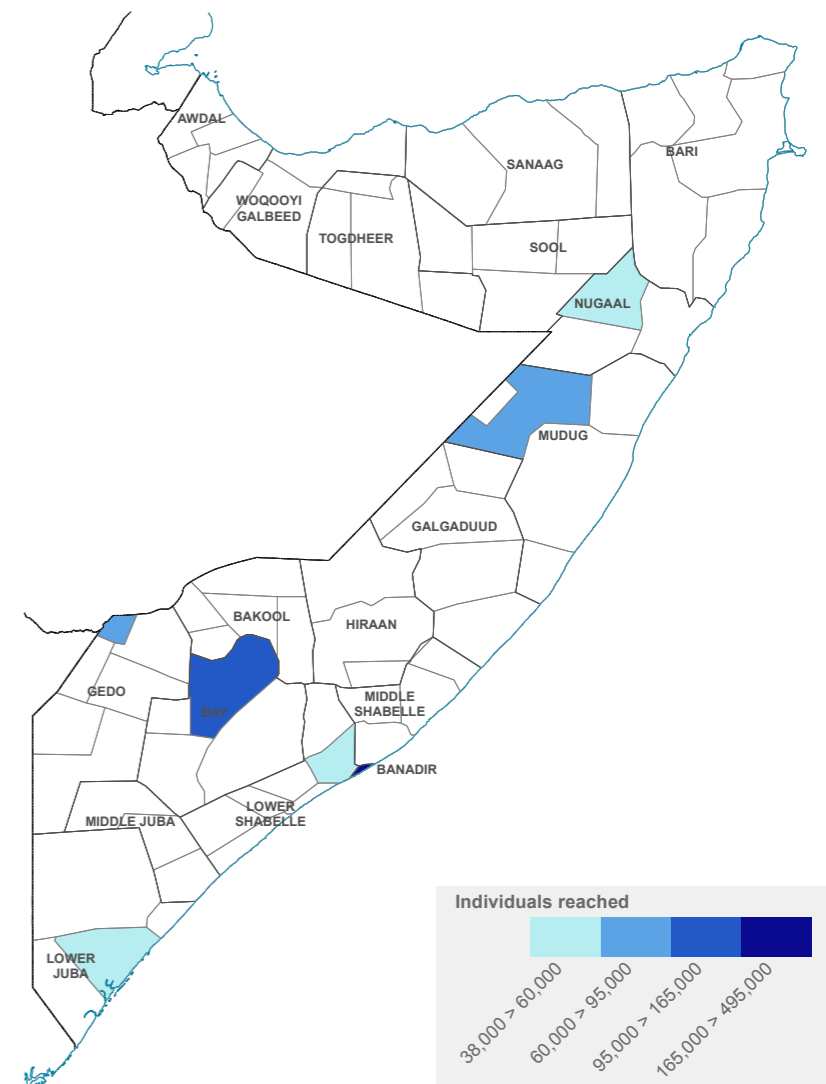
2.1 MILLION +

1.1m people newly displaced in Somalia since January 2017

- General update**
 - CCCM has currently 9 active partners focusing on areas with the highest levels of urban displacement and implementing comprehensive CCCM projects in Baidoa, Kismayo, Dollow and Garowe.
 - CCCM works closely with Shelter, Protection and WASH clusters to develop integrated packages for service provision in sites to ensure people have access to lifesaving services that meet minimum standards
 - A joint mission to Dollow was conducted by the National CCCM cluster and UNICEF emergency section to visit IDP sites as part of the Taskforce to address malnutrition in IDP sites.
 - New arrivals in Baidoa are estimated at 7,000 individuals (PRMN) in January 2017. Service provision has not increased to address the growing population. Key gaps highlighted by CCCM include Health, Wash and Shelter.
 - CCCM partners in Kismayo conducted CCCM training for 30 local authorities and site leaders.
- Camp Management**
 - A house-to-house population count was conducted in Kabasa and Qansaxlay sites in Dollow in partnership with camp leadership and local authorities.
 - CCCM partners in Baidoa conducted a WASH gap analysis in partnership with the WASH cluster. This gap analysis has helped to kick start the improvement of WASH service provision in Baidoa.
 - The Baidoa CCCM Sub Cluster led a joint verification exercise and verified 323 IDP sites, an increase of 18 sites since last month.
 - Service mapping were completed in Baidoa and Garowe and inform on which partners provide key services at sites. This allows CCCM partners to flag duplication in activities and gaps in services.
- Sub Clusters**
 - The sub clusters in Kismayo held their first cluster meeting to provide an overview of CCCM activities and cluster mandate to humanitarian partners providing services in sites.
 - CCCM partners continue to roll out Detailed Site Assessment to cover the majority of districts within Somalia. The DSA will be complemented by the Comprehensive Site Assessments (household level surveys). These are being launched in key districts with highest levels of displacement to get more accurate data.
 - A Risk Criteria is being developed through a collaborative inter cluster approach to highlight sites that are the most vulnerable and need immediate humanitarian support.

Cluster Coordination	IOM, UNHCR
Communication with Communities	ACTED, DRC, IOM
Construction of community spaces	AVORD, NRC
Coordination and monitoring of service delivery	ACTED, IOM
Conducting Detailed Site Assessments	CRS, NRC, REACH, UNHCR
Integrated CCCM/ Shelter/Protection Projects	AVORD, DRC, DKH, NRC, SYPD, UNHCR
Site planning and improvement	AVORD, DKH, IOM, NRC, SYPD
Training and capacity building of camp committees	AVORD, DKH, DRC, IOM, NRC, UNHCR

BENEFICIARIES REACHED AS OF JANUARY



STRATEGIC INDICATORS

CO1	#1 # of sites with established CCCM mechanisms	Target: 1,600* sites; Achieved: 607 sites
	#2 # of sites covered by the Detailed Site Assessment	Target: 89 Districts; Achieved: 24 Districts
CO2	#1 # of sites with established community participation structures	Target: 1,600 ; Achieved: 1,289
	#2 # of displaced people with access to information about humanitarian services	Target: 1.5 M ; Achieved: 1.1 M

*Based on an estimated 2,000 sites in Somalia, targeting 80%

The Detailed Site Assessment is an inter-cluster and inter-agency initiative that aims to strengthen the predictability and effectiveness of multi sectorial interventions at site level and/or areas of concentration of sites.

Purpose:

Provide multi sector information on access/availability to basic services in displacement sites to ascertain gaps in service provision and monitor services being provided to ensure minimum standards are being met.

Methodology:

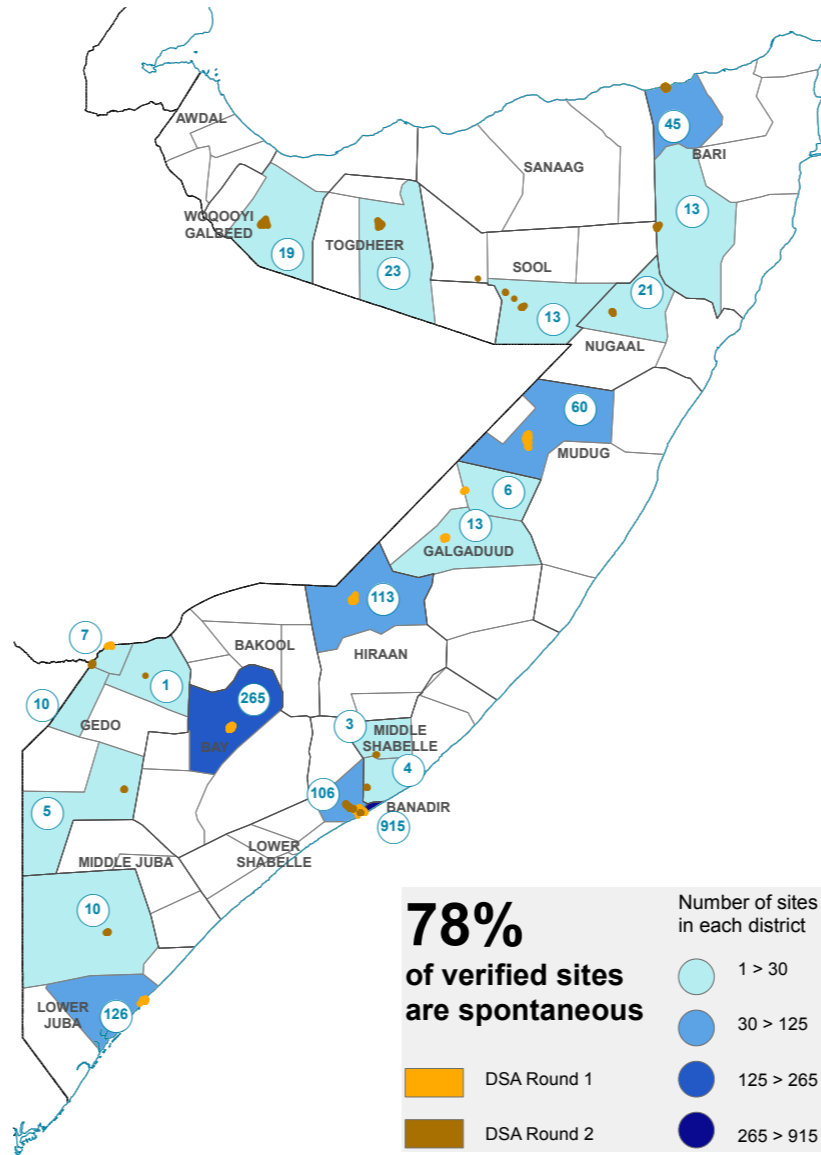
The DSA is implemented by partner's organisations who are already operating in a specific location. The questionnaire is administered by a trained enumerator to a key informant. Two key informants are interviewed for each site: one camp leader and one women's representative. The assessment uses a grid search pattern to ensure that all sites within the district are visited.

CCCM Cluster partners have carried the Detailed Site Assessment in 24 Districts as of January and are identifying partners for data collection in 20 districts.

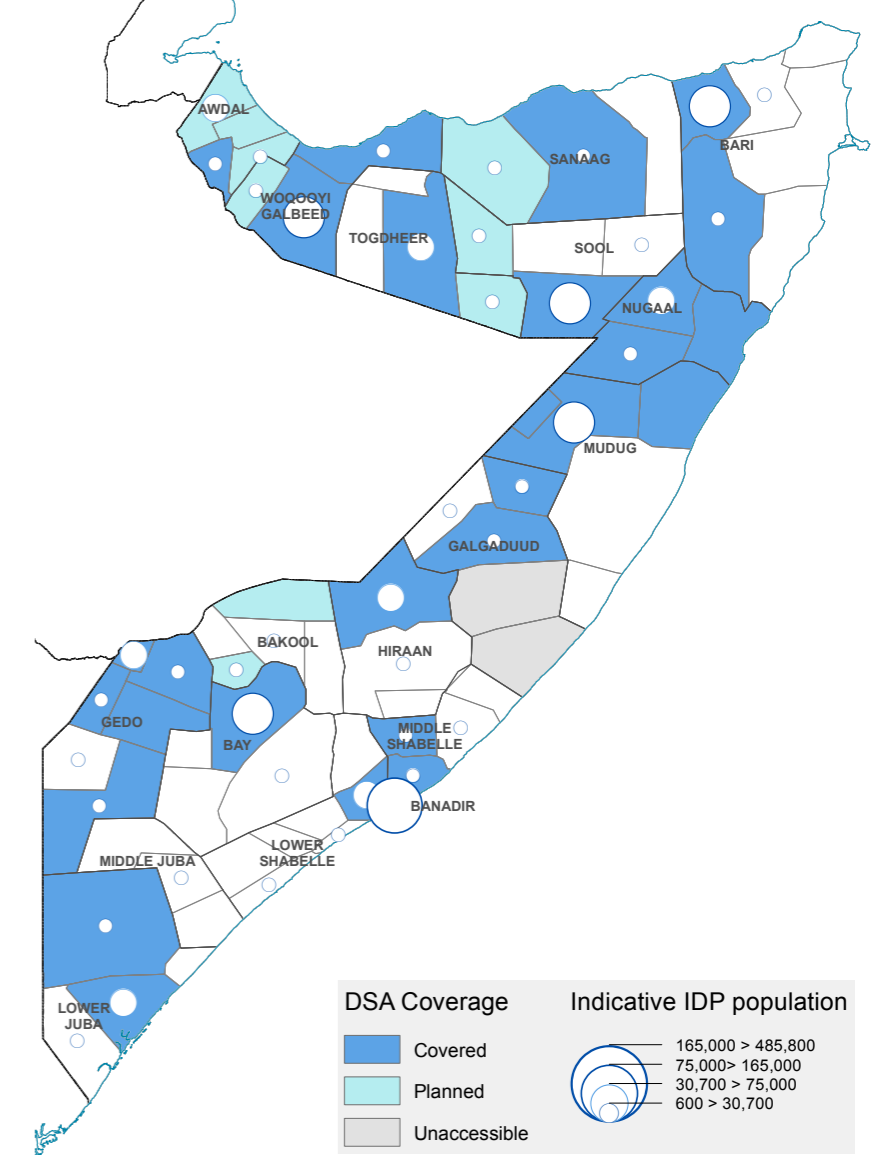
The data from the Detailed Site Assessment can be found online at: <https://cccm-cluster-somalia.github.io/OPSMAP/>

DSA	Round 1	Round 2	Total reached
Districts assessed	10	14	24
Sites assessed	1,527	224	1,751
Individuals reached	1,118,089	431,741	1,549,830

IDP SITES ASSESSED SINCE SEPTEMBER



DSA PARTNERS COVERAGE



SITE KEY FINDINGS

