

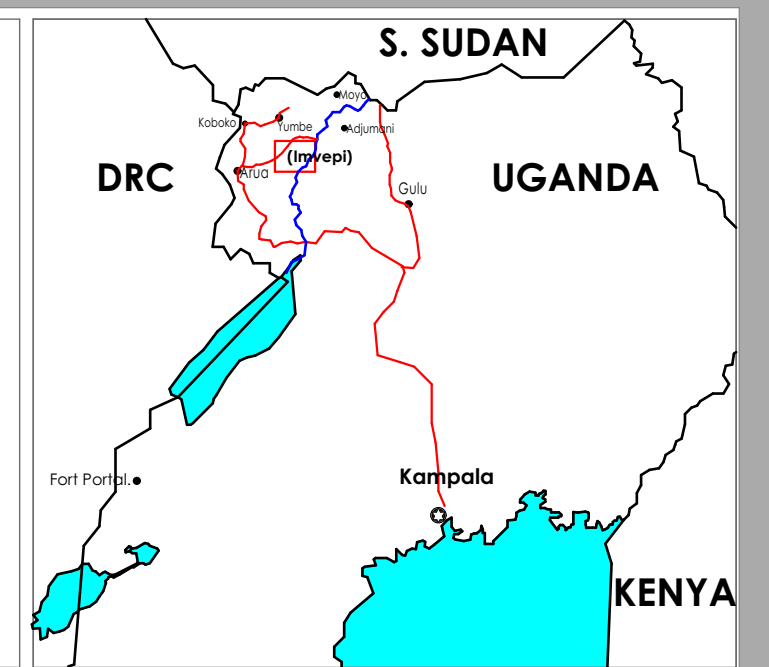
Development Proposal for Zone 2 of Imvepi Refugee Settlement in Arua District

Residential with Agricultural Plot is 50m x 50m


DRAFT IV As of 28th of March 2017

UNHCR
The UN
Refugee Agency

The boundaries and names shown and the designation used on this map do not imply official endorsement or acceptance by United Nations

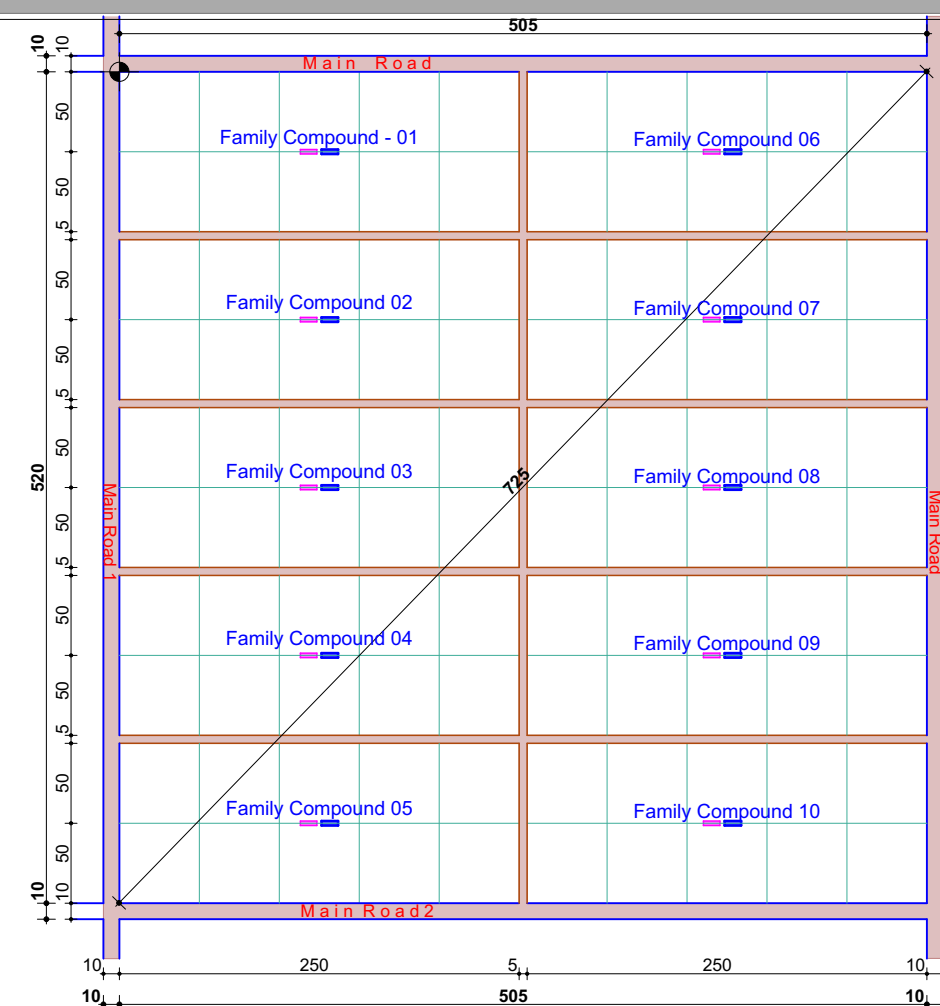


Map for internal use by UNHCR and its Partners



Basic Block Specifications

- Average Number per Family: 5
- Surface of Block: 26.25 Hectare (262,500m²)
- Estimated Capacity: 450-550 Persons
- Number of family Compound: 10
- Number of family plots: 100
- Number of Emergency Latrine Planned: 16 Cabins (Double pit.)
- Number of Communal Shower planned: 16 Cabins



Map Legend Infrastructure

- | Existing | Proposed |
|-------------------------------|--------------------------------|
| Borehole | Water Tank |
| Steel Water Tank | |
| GENERAL INFRASTRUCTURE | GENERAL INFRASTRUCTURE |
| Zonal Access Rd. | Secondary School |
| Zonal Boundaries | Market |
| Rivers | Trading Centre |
| Constructed 10m access roads | Land under dispute |
| Existing Culvert / Bridge | Unoccupied Land |
| Primary School | Swamp |
| Child Friendly Space | Nationals |
| | ZONE 1 |
| | ZONE 2 |
| | ZONE 3 |
| | ISC Information Support Centre |
| | Women Centre |
| | Community Centre |
| | Planned 10m access roads |
| | Drop off point |
| | Plot Number |
| | School/Play ground |

