

UNHCR Zambia: MANTAPALA REFUGEE SETTLEMENT PROFILE

(as of 30 November 2018)

BACKGROUND

Set up in early 2018 as an integrated refugee settlement to enable refugees to develop their livelihoods and contribute to the local development of Nchelenge district (Luapula Province), Mantapala started receiving DRC refugees in January 2018 who were being relocated from Kenani Transit Centre and crossed into Zambia mainly through Chiengi district in the last quarter of 2017. The majority of refugees have a farming, trading and artisan background.

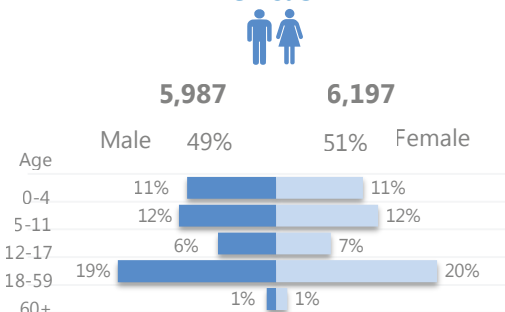
BASIC INFORMATION

Coordinates:	28°53'13.695"E 9°30'58.824"S
Province/ District:	Luapala/ Nchelenge
# of hours from Lusaka by road:	18
# of hours from the border (DR Congo) by road:	2
Total area:	80 sq/km
Population	Refugees/ Host community
Type of shelter:	Emergency/ Transitional
Hosting capacity:	20,000 Pers.
Average household size:	4 Pers.

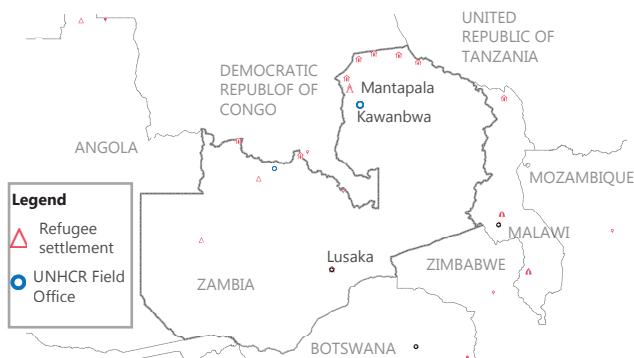
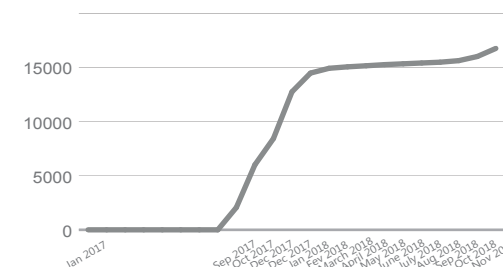
FIGURES



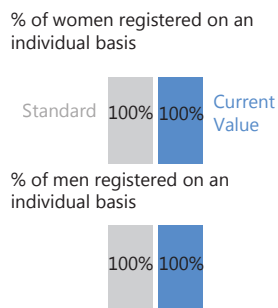
AGE & SEX



CUMULATIVE ARRIVALS FROM DR. Congo

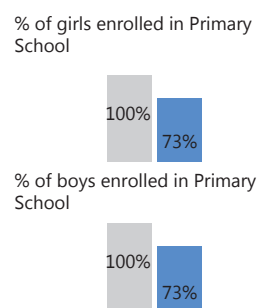


DOCUMENTATION

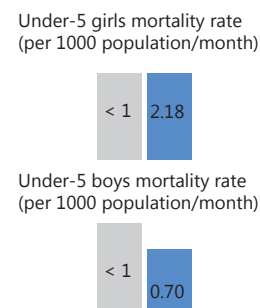


KEY INDICATORS

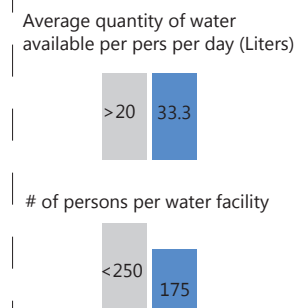
EDUCATION




HEALTH









WATER



TOP 4 PRIORITIES

-  Protection
-  Core Relief Items
-  Shelter & Infrastr.
-  Livelihoods

WHO's doing WHAT

Icon	Activity	Lead Organizations
	Camp management, registration	MHA-COR, UNHCR
	Health, Nutrition	MoH, MHA-COR, UNHCR
	Protection & SGBV	MHA-COR, CARE, SCI, UNHCR
	Water, Hygiene & Sanitation	MHA-COR, UNHCR, NCA
	Education	MoE, MHA-COR, UNHCR, SCI,
	Shelter & Infrastructure	UNHCR, CARE, MHA-COR
	Livelihoods	CARITAS Zambia, CARITAS CZECH

KEY EVENTS

