

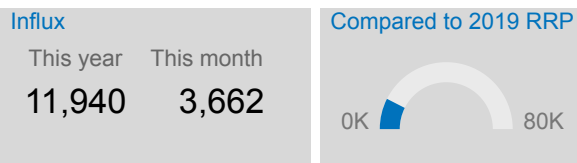


# Refugee Influx Dashboard | Joint Border Monitoring

31 March 2019

## Uganda Refugee Response

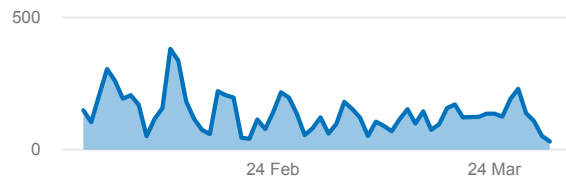
### DRC situation



**Daily average**

Previous month	Current month	Difference	Trend
163	118	-27 %	↓

#### Influx in last 2 months

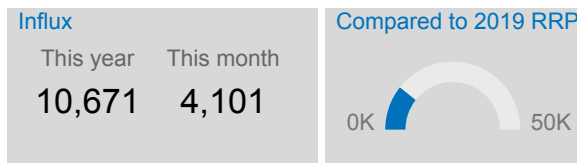


#### Top 4 entry points this month\*

Corridor 5	1,513	-33 %	↓
Corridor 1	1,462	-23 %	↓
Corridor 2	470	-19 %	↓
Corridor 4	136	9 %	↑

\* Corridor 1 (Nteko, Bunagana, Busanja), Corridor 2 (Ishasha/Kihihi, Kyeshero, Butogota, Kabingo), Corridor 4 (Ntoroko), Corridor 5 (Lake Albert)

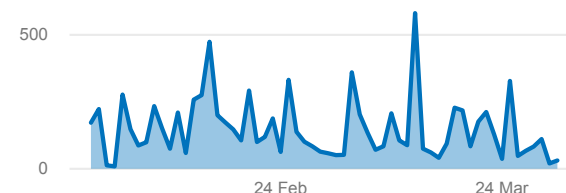
### SSD situation



**Daily average**

Previous month	Current month	Difference	Trend
161	132	-18 %	↓

#### Influx in last 2 months

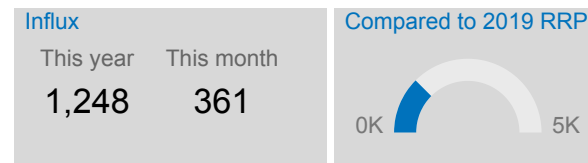


#### Top 4 entry points this month\*\*

Lamwo	1,651	43 %	↑
Koboko	1,261	-41 %	↓
Amuru	1,139	-32 %	↓
Yumbe	50	-16 %	↓

\*\* Amuru (Elegu), Lamwo (Ngomoromo, Awenolwi, Madi Opei, Waligo), Koboko (Kuluba, Oraba, Busia, Ocea), Yumbe (Gobolo, Kerwa, Keyi, Menzere)

### BDI situation



**Daily average**

Previous month	Current month	Difference	Trend
15	12	-21 %	↓

#### Influx in last 2 months



#### Top 4 entry points this month\*\*\*

Rakai	862	-4 %	↓
Ntungamo	187	-65 %	↓
Isingiro	165	-23 %	↓
Kabale	34	-43 %	↓

\*\*\* Rakai (Mutukula), Isingiro (Kikagati), Ntungamo (Kamwezi, Mirama Hills, Kizinga, Kashenyi), Kabale (Katuna)