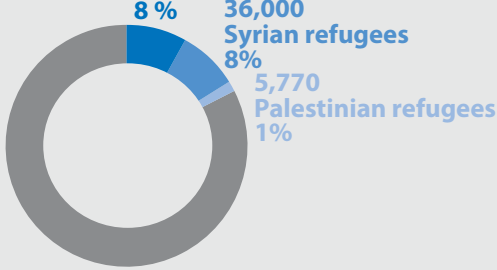


445,000

People living in Beirut Governorate

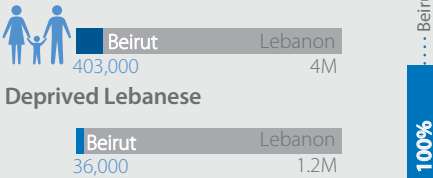
36,000

deprived* Lebanese



*The national survey of household living conditions 2004 - MoSA, CAS, and UNDP

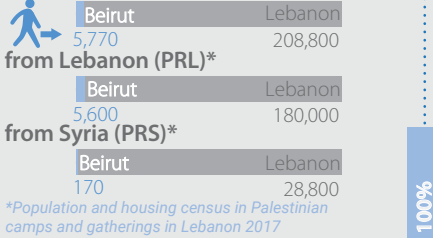
Lebanese




Estimated* Syrian refugees



Palestine refugees



Other registered refugees



	BEIRUT	Total national
Informal Settlements	- structures	52,217
	- individuals	296,694
Public schools	11 ^a out of 61	1278
Primary Health Care Centres (PHC)	4 ^b out of 14	220
Supported Hospitals	1	165
	Public	29
Private	-	136
Social Development Centres (SDC)	3 ^b out of 4	238
Union of municipalities/municipalities	-/1	48/1011

a: second shift schools

b: supported by LCRP out of total in country

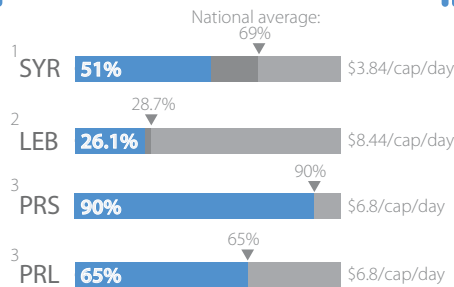
The boundaries and names shown and the designations used on this map do not imply official endorsement or acceptance by the United Nations.



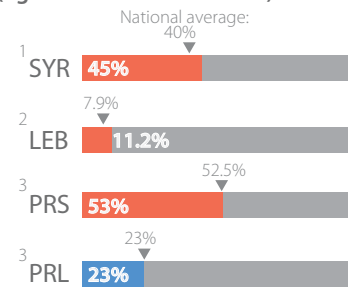
Worse than national average



Population living below poverty line



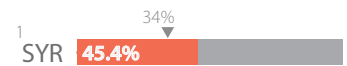
Unemployment age 16 and above (age 15 and above for SYR)



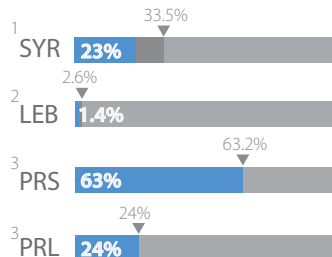
Households living in shelters with dangerous conditions and/or quality of shelter below standards



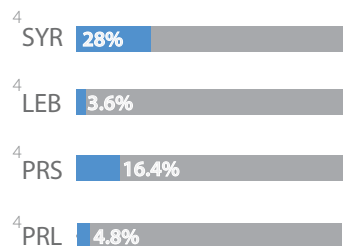
Overcrowding in shelters: percentage of households living in shelters with less than 4.5 m² / person

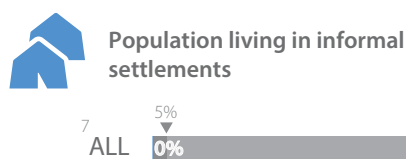
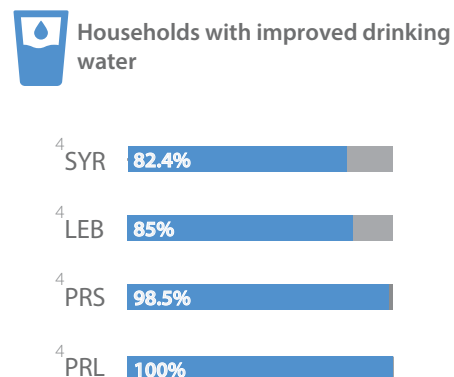
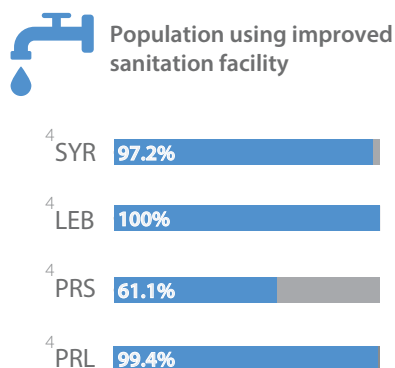
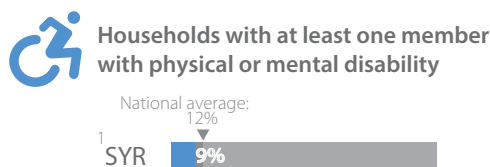
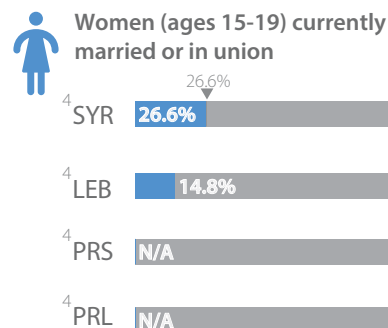
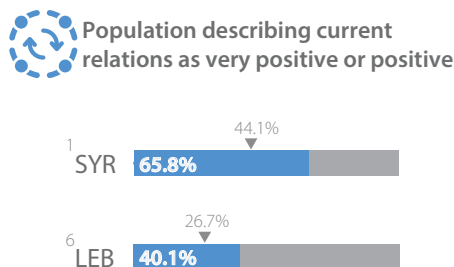
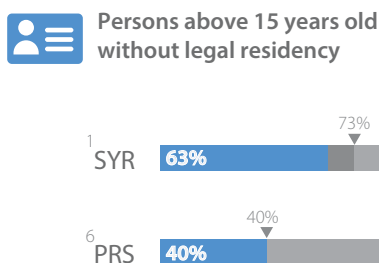
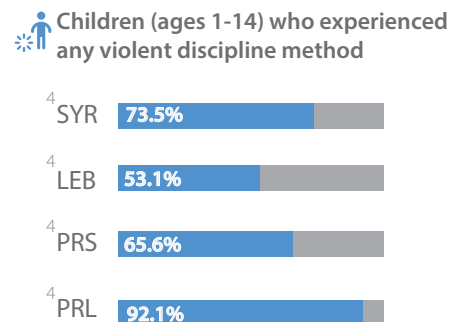
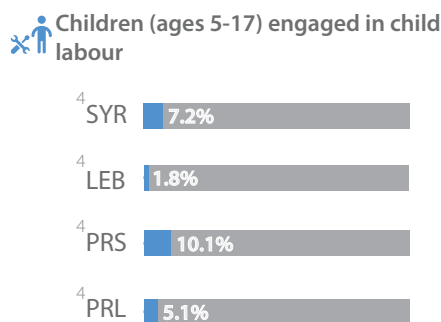
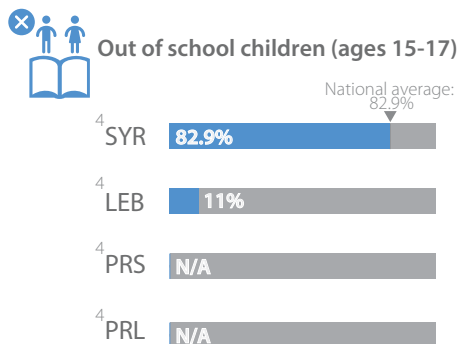


Moderately to severely food insecure population



Out of school children (ages 6-14)





Number of partners operating in the Beirut Governorate



Source: ActivityInfo as of 21/06/2019