

CAMP PROFILES

December, 2019

ROHINGYA REFUGEE RESPONSE BANGLADESH



@ UNHCR/ Patrick Brown

Camp profile focused for the effective and efficient coordination at camp level; continuity of service monitoring as per the minimum or sectors' standard; care and maintenance of the service provisions; and immediate future planning for bridging the gaps.

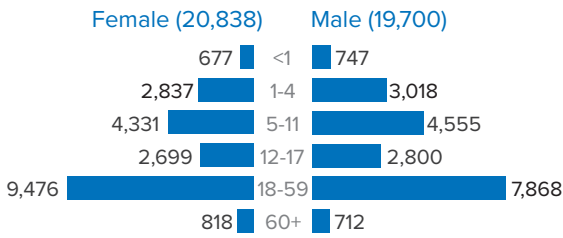
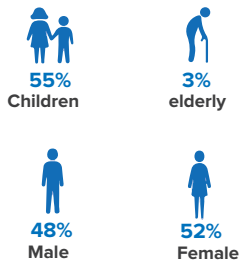
In collaboration with



Index of camp profiles

Camp name	SMS agency	Page no.
■ Camp 1E	■ ACTED	■ 1-3
■ Camp 1W	■ ACTED	■ 4-6
■ Camp 2E	■ BRAC	■ 7-9
■ Camp 2W	■ BRAC	■ 10-12
■ Camp 3	■ ACTED	■ 13-15
■ Camp 4	■ ACTED	■ 16-18
■ Camp 4 Extension	■ ACTED	■ 19-21
■ Camp 5	■ BRAC	■ 22-24
■ Camp 6	■ BRAC	■ 25-27
■ Camp 7	■ BRAC	■ 28-30
■ Camp 17	■ BRAC	■ 31-33
■ Camp 21	■ BRAC	■ 34-36
■ Camp 26	■ BRAC	■ 37-39
■ Camp 27	■ BRAC	■ 40-42
■ Kutupalong RC	■ BRAC	■ 43-45
■ Nayapara RC	■ BRAC	■ 46-48

Refugees (individuals) by age and gender breakdown (Source: RRRC/UNHCR)



Camp in Charge

Mr. Md. Atiqul Islam

✉ camp1e@rrrc.gov.bd

📞 +880 18 4746 6801

SMS Agency

Rahul Doddi

✉ rahul.doddi@acted.org

📞 +880 18 5120 1369

RRRC

ACTED

Camp area **633,583 sq.m**

Total households **9,333**

Total individuals **40,538**

Population density (sq.m per person) **14**

Children under 17 yrs. **20,240**

Elephant watch towers **2**

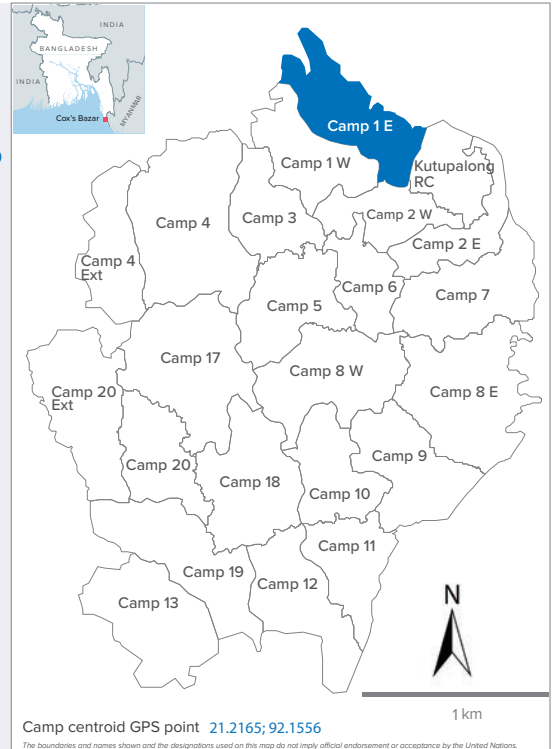
Fire points **46**

Information points **3**

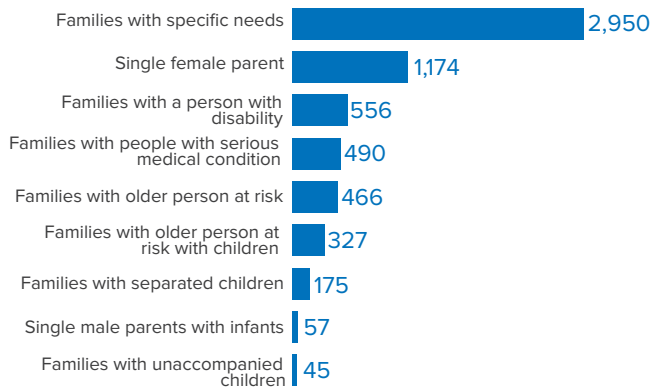
Distribution centers (all type) **8**

Police posts **0**

Refugees (individuals) relocated from the camp **41**



Refugees (HHs) with specific needs (Source: RRRC/UNHCR)



Site Management (SM) (Source: UNHCR/ACTED)

■ Camp coordination meeting	Monthly
■ Emergency response coordination meeting	Weekly
■ Presence of service monitoring agency	Yes
■ Feedback / complaint mechanism functioning	Yes
■ Safety Unit Volunteer (SUVs) functioning	Yes
■ No. of partners reached by CCCM trainings	25
■ No. of refugees committees	4

No. of partners' presence by sector (26) (Source: Sector/Sub-sector 4Ws, BRAC)

🏠 Site Management	BRAC
👤 Protection	IRC, BRAC, COAST, HI, MUKTI, TAI, World Concern, BITA, MoWCA, Plan Int.
👤 GBV	COAST, MUKTI, TAI, HI, GK, MoWCA
👤 Child Protection	COAST, MUKTI, BRAC, HI, CODEC, RI, IRC
🏠 Shelter/NFIs	BRAC, BDRCS
🚰 WASH	BRAC, ACF, TDH
🍎 Nutrition	BRAC, ACF, TDH, GK
🏥 Health	BRAC, PSTC, GK, Friendship, HI, ASEAB
📖 Education	CODEC, MUKTI, YPSA, Plan Int., BRAC, DAM, ASEAB, COAST, RISDA, BASMA
🚰 CwC	BITA, BRAC
🌾 Food Security	BRAC, WFP
🌿 Environment	IUCN, BRAC
📄 Assessment	HELVETAS/REACH, NPM/IOM



Protection (Source: Protection Sector/BRAC)

■ No. of child friendly spaces	13
■ No. of counselling centres	2
■ No. of mental health service centres (MHSC)	1
■ No. of health facility with GBV CM/PSS	0
■ No. of integrated community centres	1
■ No. of children benefitting from PSS activities	4,943
■ No. of individuals benefitting from life skills and resilience programming	744
■ No. of safe space for women and girls (SSWG)	3
■ No. of women led community centre (WLCC)	0

Camp Profile focused on the effective & efficient rolling out coordination and good governance at camp level, continuity and measuring of services & its minimum standard as being agreed by the respective sectors. The data used in the camp profile have been extracted from secondary and tertiary sources such as ISCG/Sector/WGs, UN Agencies, SMS Agencies and regular or periodic assessment and subject to change.


Shelter/Site Infrastructure/NFI
(Source: Shelter Sector, UNHCR, BRAC)

■ No. of HHs received partial shelter kits	6,402
■ No. of HHs received pre-monsoon kits	9,371
■ No. of HHs received LPG assistance (Stove+Cylinder)	6,774
■ No. of HHs received portable light	197
■ No. of street lights installed	205
■ No. of functioning street lights	186
■ Bridge (including bamboo/culvert) construction (m.)★	52
■ Retaining wall construction (running m.)★	2,970
■ Footpath/Pathway construction (running m.)★	1,519
■ Drainage construction (running m.)★	15,235
■ Stair construction (running m.)★	2,247


WASH
(Source: UNHCR)

■ No. of water points	807
■ No. of functional water points	564
■ No. of latrines	1,980
■ No. of functional latrines (chambers)	1,480


Nutrition
(Source: BRAC)

■ No. of nutritional facilities	4
■ No. of children treated with severe acute malnutrition	69


Health
(Source: BRAC)

■ No. of health facilities	6
■ No. of outpatients for medical consultations from the existing total health facility	3,839
■ No. of Community Health Workers (CHWs)	63
















Education
(Source: Education Sector, BRAC)




■ No. of learning facilities established	322
■ % of children aged 3-5 enrolled in learning spaces	32
■ % of children aged 6-14 enrolled in learning spaces	38
■ % of children aged 15-17 enrolled in learning spaces	3
■ No. of teachers' received foundational teaching and content	689


Food Security
(Source: WFP)

■ No. of HHs received general food distribution/e-vouchers	9,235
--	--------------

Site management service monitoring

Sector	Indicator	Sector standard	October, 2019 achievement	December, 2019 achievement	
 Site Management	Presence of camp manager/administrator	Yes/No	Yes	Yes	
 Protection	% of persons reached by community-led messaging on key protection risks	100%	201%	201%	
 Shelter	Usable area per person (sq.m)	20	16	16	
 WASH	No. of persons per water point	250	50	82	
	No. of persons per latrine	20	20	37	
 Health	No. of persons per health facility	6,000	6,756	6,756	
 Education	% of children access to teaching & learning centre	100%	70%	73%	
 Food Security	% of HHs received general food distribution/e-vouchers	100%	98%	99%	

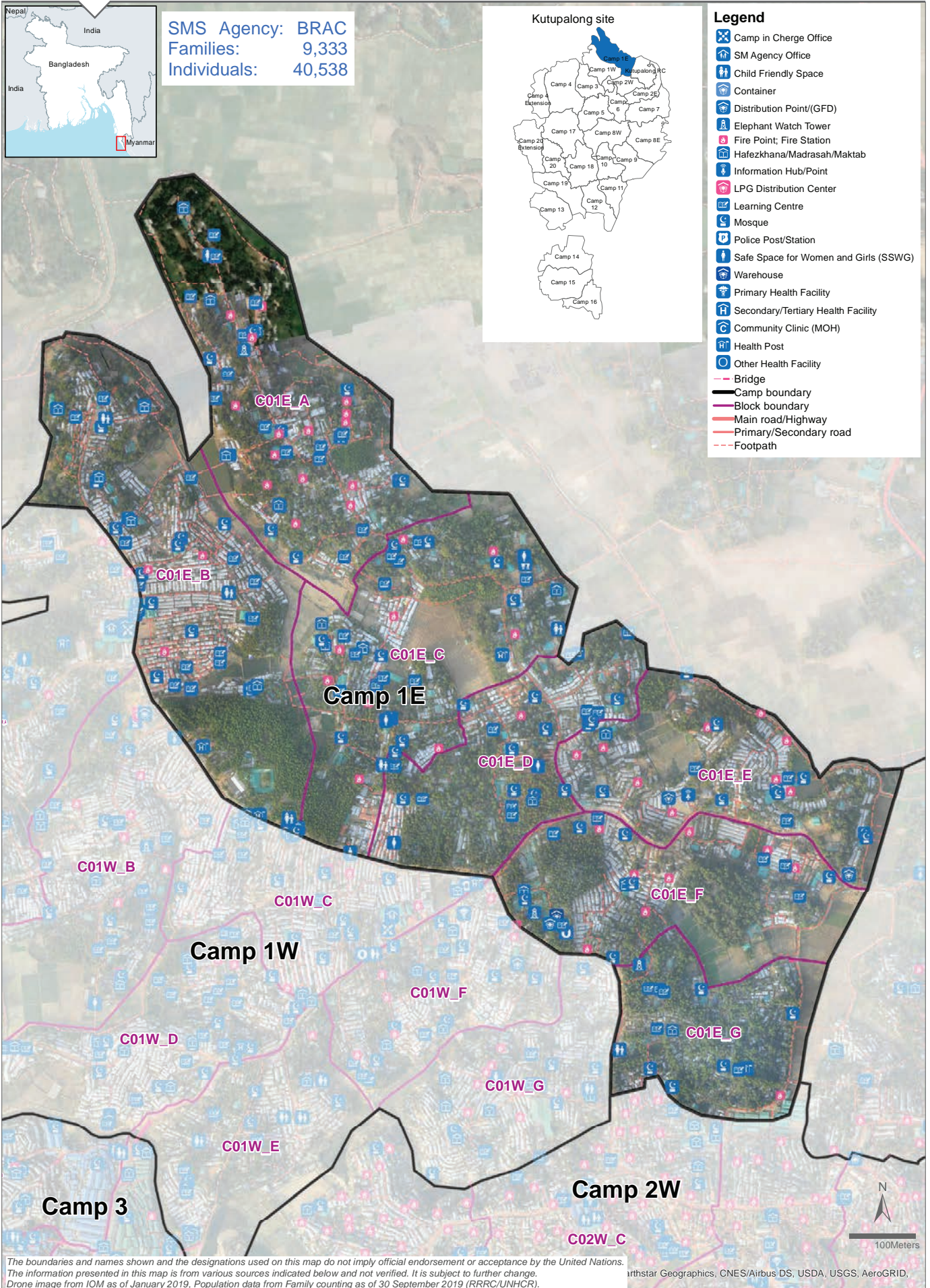
 Less than 50%/minimum standard
  50-80%/minimum standard
  >80%/minimum standard reached

Note: ■ TBC (To Be Confirmed)

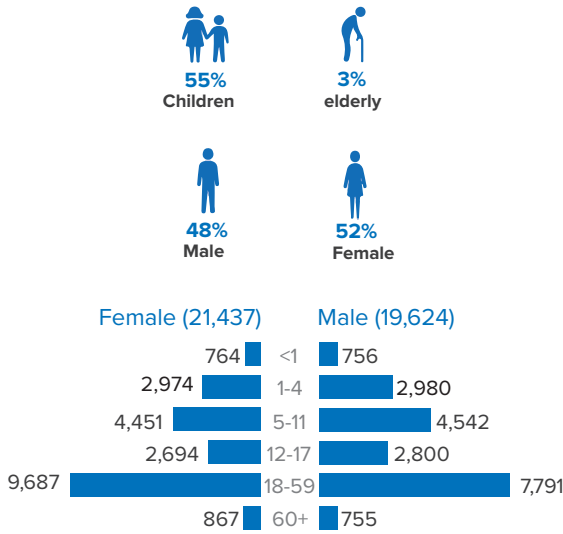
★ Beneficiaries presented are estimated and may vary among camps due to change in zone system to camp boundaries during 2018. All infrastructure reported are cumulative from previous year and beneficiaries reached for services are from January-December, 2019.

■ Cumulative data as of December 2019 unless specified

Next update: February 2020 Sources: UNHCR, ISCG/4Ws, RRRRC/UNHCR/Family Counting, REACH, WFP, BRAC Feedback: bgdcoim@unhcr.org

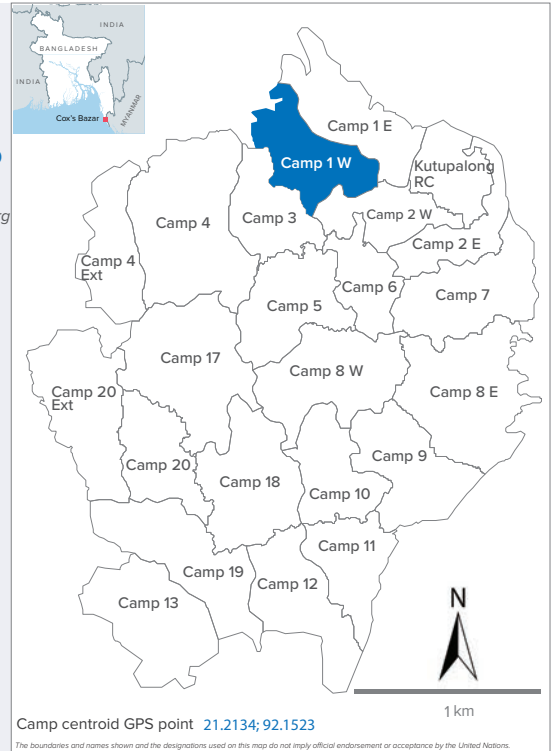


Refugees (individuals) by age and gender breakdown (Source: RRRRC/UNHCR)

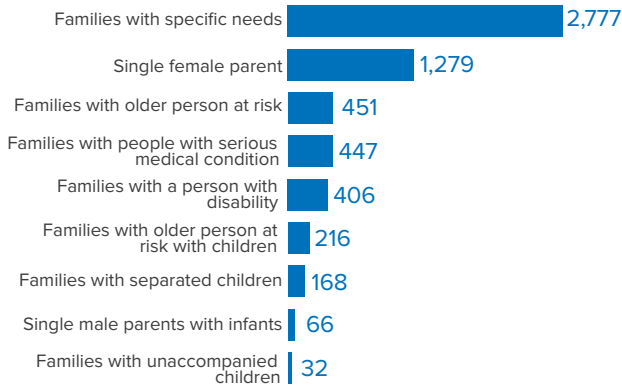


Camp in Charge		RRRC
Mr. Md. Atiqul Islam		
✉ camp1e@rrrc.gov.bd		
📞 +880 18 4746 6801		
SMS Agency		ACTED
Muntasir Mamun Munna		
✉ coxbazar.siteofficer2-camp1w@acted.org		
📞 +880 18 1668 9010		

Camp area	534,394 sq.m	
Total households	9,477	
Total individuals	41,061	
Population density (sq.m per person)	10	
Children under 17 yrs.	20,441	
Elephant watch towers	10	
Fire points	60	
Information points	0	
Distribution centers (all type)	2	
Police posts	0	
Refugees (individuals) relocated from the camp	62	



Refugees (HHs) with specific needs (Source: RRRRC/UNHCR)



 **Site Management (SM)** (Source: UNHCR/ACTED)

■ Camp coordination meeting	Monthly
■ Emergency response coordination meeting	Ad-hoc
■ Presence of service monitoring agency	Yes
■ Feedback / complaint mechanism functioning	Yes
■ Safety Unit Volunteer (SUVs) functioning	Yes
■ No. of partners reached by CCCM trainings	6
■ No. of refugees committees	4

No. of partners' presence by sector (44) (Source: Sector/Sub-sector 4Ws, ACTED)

 Site Management	HELVETAS/ACTED
 Protection	MoWCA, TAI, CPI, CODEC, CDD, IRC, CCDB, HI
 GBV	RI, BRAC, MUKTI, DCA, MoWCA, RTMI, GUK, TAI
 Child Protection	IRC, RI, COAST, DSS, MUKTI, BRAC
 Shelter/NFIs	BRAC, BDRCS
 WASH	BRAC, COAST, SHED, CCDB, ACF
 Nutrition	ACF, BRAC, TDH, World Concern Medair
 Health	RTMI, HI, HAEFA, OBAT, BRAC, MUKTI, MSF, GK, IRC
 Education	CODEC, MUKTI, COTE, Plan International, NRC, COAST, RISDA, ASEAB, HTN, BRAC
 CwC	BRAC, COAST, BITA
 Food Security	WFP, BRAC, World Vision
 Environment	COAST, SSG, Caritas, IUCN, CCDB
 Assessment	HELVETAS/REACH, NPM/IOM

 **Protection** (Source: Protection Sector, UNHCR/ACTED)

■ No. of child friendly spaces	17
■ No. of counselling centres	1
■ No. of mental health service centres (MHSC)	2
■ No. of health facility with GBV CM/PSS	4
■ No. of integrated community centres	1
■ No. of children benefitting from PSS activities	8,614
■ No. of individuals benefitting from life skills and resilience programming	1,330
■ No. of safe space for women and girls (SSWG)	1
■ No. of women led community centre (WLCC)	0

Camp Profile focused on the effective & efficient rolling out coordination and good governance at camp level, continuity and measuring of services & its minimum standard as being agreed by the respective sectors. The data used in the camp profile have been extracted from secondary and tertiary sources such as ISCG/Sector/WGs, UN Agencies, SMS Agencies and regular or periodic assessment and subject to change.


Shelter/Site Infrastructure/NFI
(Source: Shelter Sector, UNHCR, ACTED)

■ No. of HHs received partial shelter kits	8,194
■ No. of HHs received pre-monsoon kits	9,416
■ No. of HHs received LPG assistance (Stove+Cylinder)	6,892
■ No. of HHs received portable light	147
■ No. of street lights installed	435
■ No. of functional street lights	317
■ Bridge (including bamboo/culvert) construction (m.) ★	250
■ Retaining wall construction (running m.) ★	7,360
■ Footpath/Pathway construction (running m.) ★	1,557
■ Drainage construction (running m.) ★	14,914
■ Stair construction (running m.) ★	4,399


WASH
(Source: UNHCR)

■ No. of water points	703
■ No. of functional water points	492
■ No. of latrines	1,496
■ No. of functional latrines (chambers)	1,099


Nutrition
(Source: Nutrition Sector, ACTED)

■ No. of nutritional facilities	4
■ No. of children treated with severe acute malnutrition	123


Health
(Source: ACTED)

■ No. of health facilities	3
■ No. of outpatients for medical consultations from the existing total health facility	3,399
■ No. of Community Health Workers (CHWs)	64










Education
(Source: Education Sector, ACTED)




■ No. of learning facilities established	305
■ % of children aged 3-5 enrolled in learning spaces	18
■ % of children aged 6-14 enrolled in learning spaces	31
■ % of children aged 15-17 enrolled in learning spaces	1
■ No. of teachers' received foundational teaching and content	773


Food Security
(Source: WFP)

■ No. of HHs received general food distribution/e-vouchers	8,505
--	--------------

Site management service monitoring

Sector	Indicator	Sector standard	October, 2019 achievement	December, 2019 achievement	
 Site Management	Presence of camp manager/administrator	Yes/No	Yes	Yes	
 Protection	% of persons reached by community-led messaging on key protection risks	100%	162%	202%	
 Shelter	Usable area per person (sq.m)	20	13	13	
 WASH	No. of persons per water point	250	58	242	
	No. of persons per latrine	20	27	68	
 Health	No. of persons per health facility	6,000	13,687	13,687	
 Education	% of children access to teaching & learning centre	100%	48%	51%	
 Food Security	% of HHs received general food distribution/e-vouchers	100%	80%	80%	

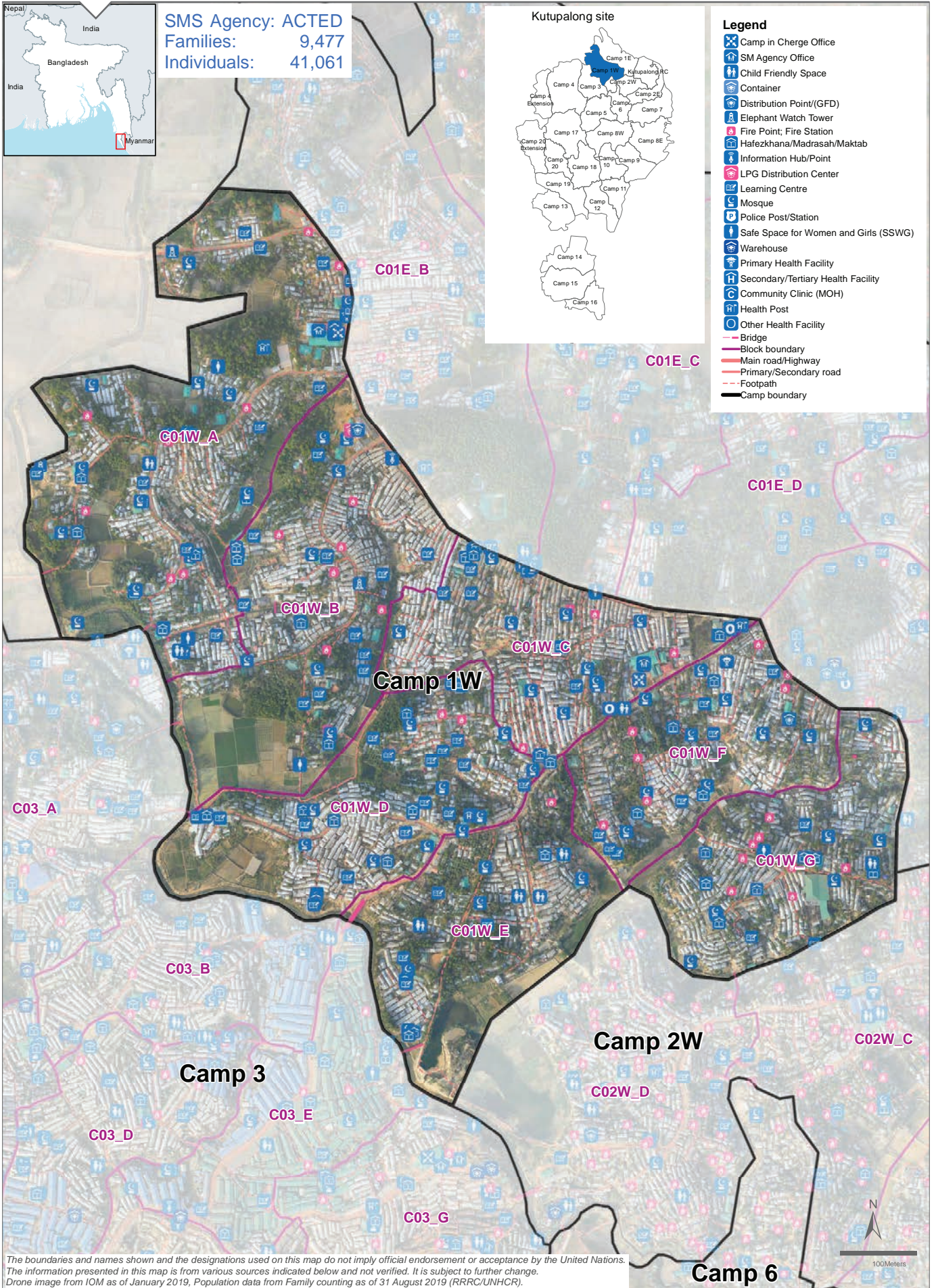
 Less than 50%/minimum standard
  50-80%/minimum standard
  >80%/minimum standard reached

Note: ■ TBC (To Be Confirmed)

■ Cumulative data as of December 2019 unless specified

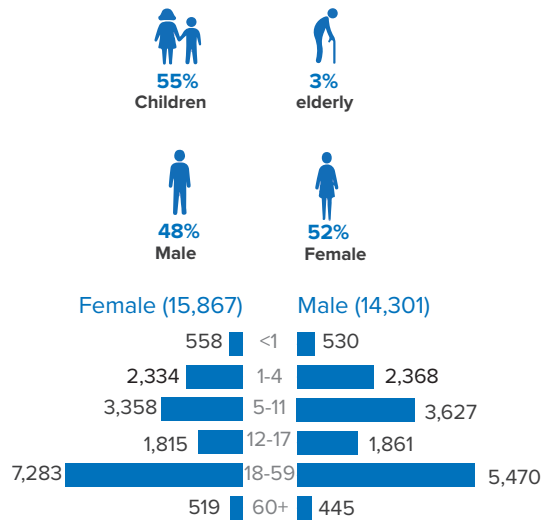
★ Beneficiaries presented are estimated and may vary among camps due to change in zone system to camp boundaries during 2018. All infrastructure reported are cumulative from previous year and beneficiaries reached for services are from January-December, 2019.

Next update: February 2020 Sources: UNHCR, ISCG/4Ws, RRRRC/UNHCR/Family Counting, REACH, WFP, ACTED Feedback: bgdcoim@unhcr.org



The boundaries and names shown and the designations used on this map do not imply official endorsement or acceptance by the United Nations. The information presented in this map is from various sources indicated below and not verified. It is subject to further change. Drone image from IOM as of January 2019, Population data from Family counting as of 31 August 2019 (RRRC/UNHCR).

Refugees (individuals) by age and gender breakdown (Source: RRRC/UNHCR)



Camp in Charge **RRRC**

Md. Khalilur Rahman Khan

camp2e@rrrc.gov.bd

+880 18 1935 9953

SMS Agency **BRAC**

Pankaj Kumar Paul

Pankaj Kumar Paul

+880 18 4745 5817

 Camp area **390,853 sq.m**

 Total households **7,299**

 Total individuals **30,168**

 Population density (sq.m per person) **11**

 Children under 17 yrs. **15,363**

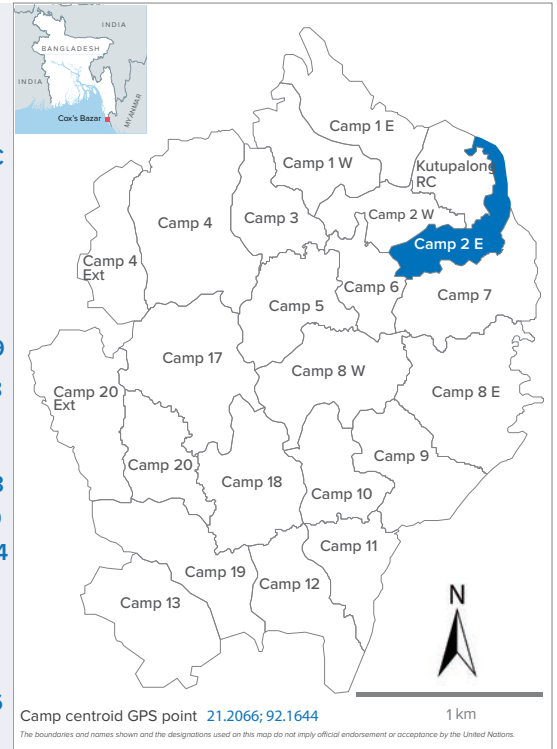
 Elephant watch towers **0**

 Fire points **284**

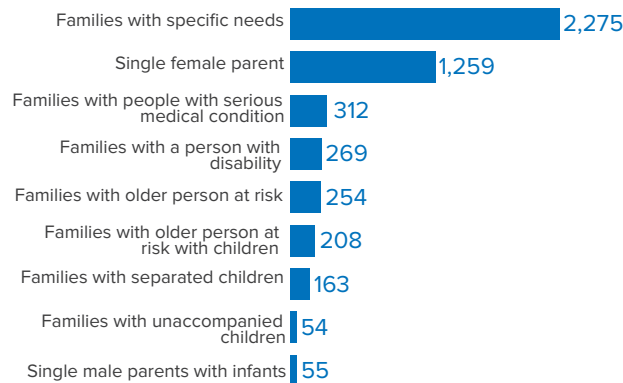
 Information points **2**

 Distribution centers (all type) **2**

 Police posts **0**

 Refugees (individuals) relocated from the camp **36**


Refugees (HHs) with specific needs (Source: RRRC/UNHCR)



Site Management (SM) (Source: UNHCR/BRAC)

■ Camp coordination meeting	Bi-weekly
■ Emergency response coordination meeting	Ad-hoc
■ Presence of service monitoring agency	Yes
■ Feedback / complaint mechanism functioning	Yes
■ Safety Unit Volunteer (SUVs) functioning	Yes
■ No. of partners reached by CCCM trainings	17
■ No. of refugees committees	6

No. of partners' presence by sector (23) (Source: Sector/Sub-sector 4Ws, DRC)

 Site Management	DRC (SMS)
 Protection	DRC, TAI, MUKTI, GUK, BRAC, MoWCA, Shushilan
 GBV	BRAC, MUKTI, TAI, GUK
 Child Protection	CODEC, BRAC, MoWCA, BITA, Plan International
 Shelter/NFIs	DRC, BDRCS
 WASH	ACF
 Nutrition	SPARV, ACF
 Health	MSF, GK, PHD
 Education	CODEC, NRC, MUKTI, BRAC, COAST
 CwC	DRC, BRAC, PHD, GUK, MSF, TAI
 Food Security	BRAC, WFP
 Environment	IUCN
 Assessment	HELVETAS/REACH, NPM/IOM, ACF

Protection (Source: Protection Sector, DRC)

■ No. of child friendly spaces	3
■ No. of counselling centres	1
■ No. of mental health service centres (MHSC)	1
■ No. of health facility with GBV CM/PSS	0
■ No. of integrated community centres	1
■ No. of children benefitting from PSS activities	2,548
■ No. of individuals benefitting from life skills and resilience programming	410
■ No. of safe space for women and girls (SSWG)	1
■ No. of women led community centre (WLCC)	0

Camp Profile focused on the effective & efficient rolling out coordination and good governance at camp level, continuity and measuring of services & its minimum standard as being agreed by the respective sectors. The data used in the camp profile have been extracted from secondary and tertiary sources such as ISCG/Sector/WGs, UN Agencies, SMS Agencies and regular or periodic assessment and subject to change.


Shelter/Site Infrastructure/NFI
(Source: Shelter Sector, UNHCR, DRC)

■ No. of HHs received partial shelter kits	7,834
■ No. of HHs received pre-monsoon kit	10,011
■ No. of HHs received LPG assistance (Stove+Cylinder)	3,644
■ No. of HHs received portable light	326
■ No. of street lights installed	74
■ No. of functional street lights	42
■ Bridge (including bamboo/culvert) construction (m.) ★	15
■ Retaining wall construction (running m.) ★	198
■ Footpath/Pathway construction (running m.) ★	1,621
■ Drainage construction (running m.) ★	3,058
■ Stair construction (running m.) ★	1,903


WASH
(Source: UNHCR)

■ No. of water points	462
■ No. of functional water points	352
■ No. of latrines	889
■ No. of functional latrines	788


Nutrition
(Source: DRC)

■ No. of nutritional facilities	5
■ No. of children treated with severe acute malnutrition	209


Health
(Source: DRC)

■ No. of health facilities	1
■ No. of outpatients for medical consultations ★ from the existing total health facility	1,455
■ No. of Community Health Workers (CHWs)	51






Education
(Source: Education Sector)

■ No. of learning facilities established	104
■ % of children aged 3-5 enrolled in learning spaces	19
■ % of children aged 6-14 enrolled in learning spaces	14
■ % of children aged 15-17 enrolled in learning spaces	0
■ No. of teachers' received foundational teaching and content	131


Food Security
(Source: WFP)

■ No. of HHs received general food distribution/e-vouchers	6,132
--	-------

Site management service monitoring

Sector	Indicator	Sector standard	October, 2019 achievement	December, 2019 achievement	
 Site Management	Presence of camp manager/administrator	Yes/No	Yes	Yes	●
 Protection	% of persons reached by community-led messaging on key protection risks	100%	73%	74%	●
 Shelter	Usable area per person (sq.m)	20	13	13	●
 WASH	No. of persons per water point	250	65	19	●
	No. of persons per latrine	20	34	21	●
 Health	No. of persons per health facility	6,000	30,168	30,168	●
 Education	% of children access to teaching & learning centre	100%	34%	34%	●
 Food Security	% of HHs received general food distribution/e-vouchers	100%	75%	84%	●

● Less than 50%/minimum standard
 ● 50-80%/minimum standard
 ● >80%/minimum standard reached

Note: ■ TBC (To Be Confirmed)

★ Beneficiaries presented are estimated and may vary among camps due to change in zone system to camp boundaries during 2018.



























■ Cumulative data as of December 2019 unless specified. All infrastructure reported are cumulative from previous year and beneficiaries reached for services are from January-December, 2019.

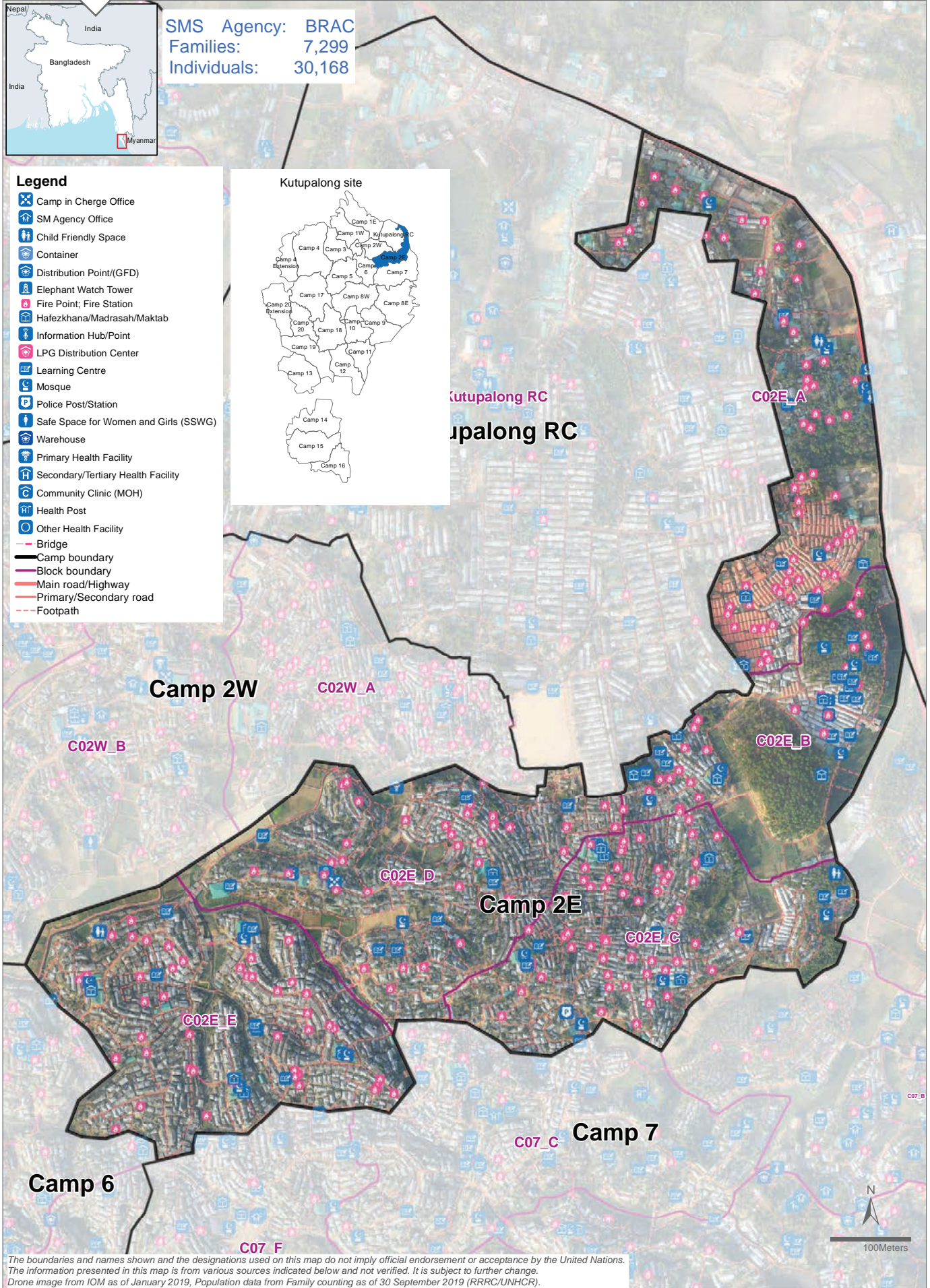
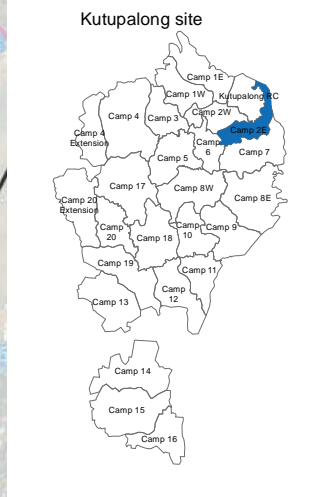
Next update: February 2020 Sources: UNHCR, ISCG/4Ws, RRRRC/UNHCR/Family Counting, REACH, WFP, DRC Feedback: bgdcoim@unhcr.org



SMS Agency: BRAC
Families: 7,299
Individuals: 30,168

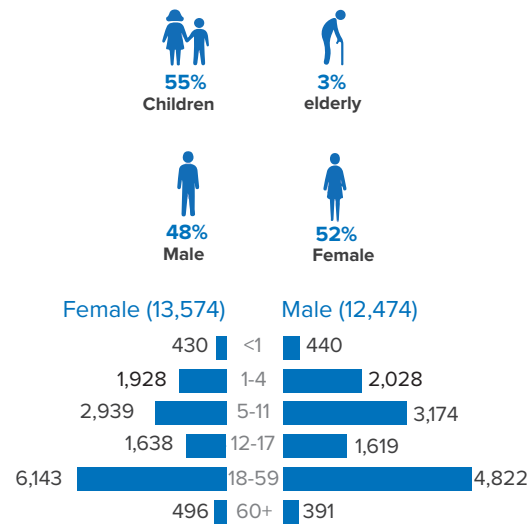
Legend

-  Camp in Charge Office
-  SM Agency Office
-  Child Friendly Space
-  Container
-  Distribution Point (GFD)
-  Elephant Watch Tower
-  Fire Point; Fire Station
-  Hafezkhana/Madrasah/Maktab
-  Information Hub/Point
-  LPG Distribution Center
-  Learning Centre
-  Mosque
-  Police Post/Station
-  Safe Space for Women and Girls (SSWG)
-  Warehouse
-  Primary Health Facility
-  Secondary/Tertiary Health Facility
-  Community Clinic (MOH)
-  Health Post
-  Other Health Facility
-  Bridge
-  Camp boundary
-  Block boundary
-  Main road/Highway
-  Primary/Secondary road
-  Footpath



The boundaries and names shown and the designations used on this map do not imply official endorsement or acceptance by the United Nations. The information presented in this map is from various sources indicated below and not verified. It is subject to further change. Drone image from IOM as of January 2019, Population data from Family counting as of 30 September 2019 (RRRC/UNHCR).

Refugees (individuals) by age and gender breakdown (Source: RRRC/UNHCR)



Camp in Charge **RRRC**

Md. Khalilur Rahman Khan

✉ camp2w@rrrc.gov.bd

☎ +880 18 1935 9953

SMS Agency **BRAC**

Md. Kamrul Hasan Sarker

✉ kamrul.hasan2@brac.net

☎ +880 18 4745 6224

Camp area **391,861 sq.m**

Total households **5,979**

Total individuals **26,048**

Population density (sq.m per person) **10**

Children under 17 yrs. **13,326**

Elephant watch towers **0**

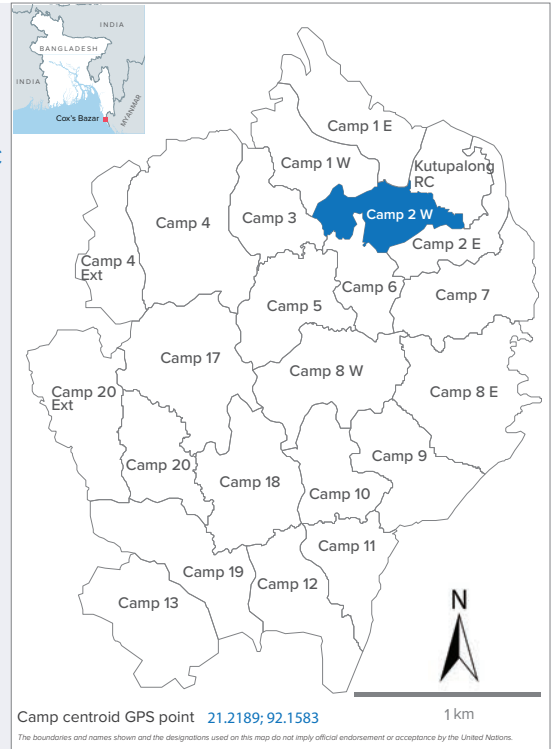
Fire points **280**

Information points **2**

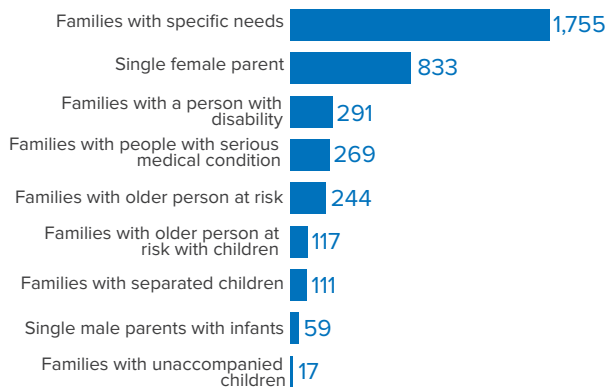
Distribution centers (all type) **7**

Police posts **0**

Refugees (individuals) relocated from the camp **223**



Refugees (HHs) with specific needs (Source: RRRC/UNHCR)



Site Management (SM) (Source: UNHCR/BRAC)

Activity	Frequency
Camp coordination meeting	Monthly
Emergency response coordination meeting	N/A
Presence of service monitoring agency	Yes
Feedback / complaint mechanism functioning	Yes
Safety Unit Volunteer (SUVs) functioning	Yes
No. of partners reached by CCCM trainings	40
No. of refugees committees	5

No. of partners' presence by sector (25) (Source: Sector/Sub-sector 4Ws, DRC)

Sector	Partners Present
Site Management	DRC (SMS)
Protection	DRC, TAI
GBV	BRAC, TAI, MUKTI, IRC, RI, DRC
Child Protection	CODEC, BRAC, BITA, IRC, DRC
Shelter/NFIs	DRC, BDRCS
WASH	ACF, SHED
Nutrition	ACF, BRAC
Health	GK, RTMI, MoWCA
Education	CODEC, NRC, SCI, MUKTI, COAST, COTE
CwC	BRAC, TAI, BBC MA, DRC, Radio Naf
Food Security	BRAC, GUK, MUKTI, WFP, CODEC
Environment	IUCN, CNRS
Assessment	HELVETAS/REACH, NPM/IOM, SHED/IOM, ACF

Protection (Source: Protection Sector, DRC)

No. of child friendly spaces	4
No. of counselling centres	1
No. of mental health service centres (MHSC)	1
No. of health facility with GBV CM/PSS	1
No. of integrated community centres	2
No. of children benefitting from PSS activities	1,938
No. of individuals benefitting from life skills and resilience programming	130
No. of safe space for women and girls (SSWG)	1
No. of women led community centre (WLCC)	1

Camp Profile focused on the effective & efficient rolling out coordination and good governance at camp level, continuity and measuring of services & its minimum standard as being agreed by the respective sectors. The data used in the camp profile have been extracted from secondary and tertiary sources such as ISCG/Sector/WGs, UN Agencies, SMS Agencies and regular or periodic assessment and subject to change.


Shelter/Site Infrastructure/NFI
(Source: Shelter Sector, UNHCR, DRC)

■ No. of HHs received partial shelter kits	9,685
■ No. of HHs received pre-monsoon kits	5,348
■ No. of HHs received LPG assistance (Stove+Cylinder)	5,142
■ No. of HHs received portable light	79
■ No. of street lights installed	283
■ No. of functional street lights	266
■ Bridge (including bamboo/culvert) construction (m.) *	58
■ Retaining wall construction (running m.) *	766
■ Road construction (Footpath/Pathway) (m.) *	1,519
■ Drainage construction (m.) *	5,323
■ Stair construction (m.) *	2,246


WASH
(Source: UNHCR)

■ No. of water points	414
■ No. of functional water points	299
■ No. of latrines	942
■ No. of functional latrines (chambers)	795


Nutrition
(Source: DRC)

■ No. of nutritional facilities	2
■ No. of children treated with severe acute malnutrition	51


Health
(Source: DRC)

■ No. of health facilities	6
■ No. of outpatients for medical consultations from the existing total health facility	3,553
■ No. of Community Health Workers (CHWs)	25



Education
(Source: Education Sector, DRC)




■ No. of learning facilities established	98
■ % of children aged 3-5 enrolled in learning spaces	24
■ % of children aged 6-14 enrolled in learning spaces	24
■ % of children aged 15-17 enrolled in learning spaces	1
■ No. of teachers' received foundational teaching and content	132


Food Security
(Source: WFP)

■ No. of HHs received general food distribution/e-vouchers	6,162
--	--------------

Site management service monitoring

Sector	Indicator	Sector standard	October,2019 achievement	December,2019 achievement	
 Site Management	Presence of camp manager/administrator	Yes/No	Yes	Yes	
 Protection	% of persons reached by community-led messaging on key protection risks	100%	256%	220%	
 Shelter	Usable area per person (sq.m)	20	15	15	
 WASH	No. of persons per water point	250	63	74	
	No. of persons per latrine	20	28	33	
 Health	No. of persons per health facility	6,000	4,341	4,341	
 Education	% of children access to teaching & learning centre	100%	49%	49%	
 Food Security	% of HHs received general food distribution/e-vouchers	100%	105%	103%	

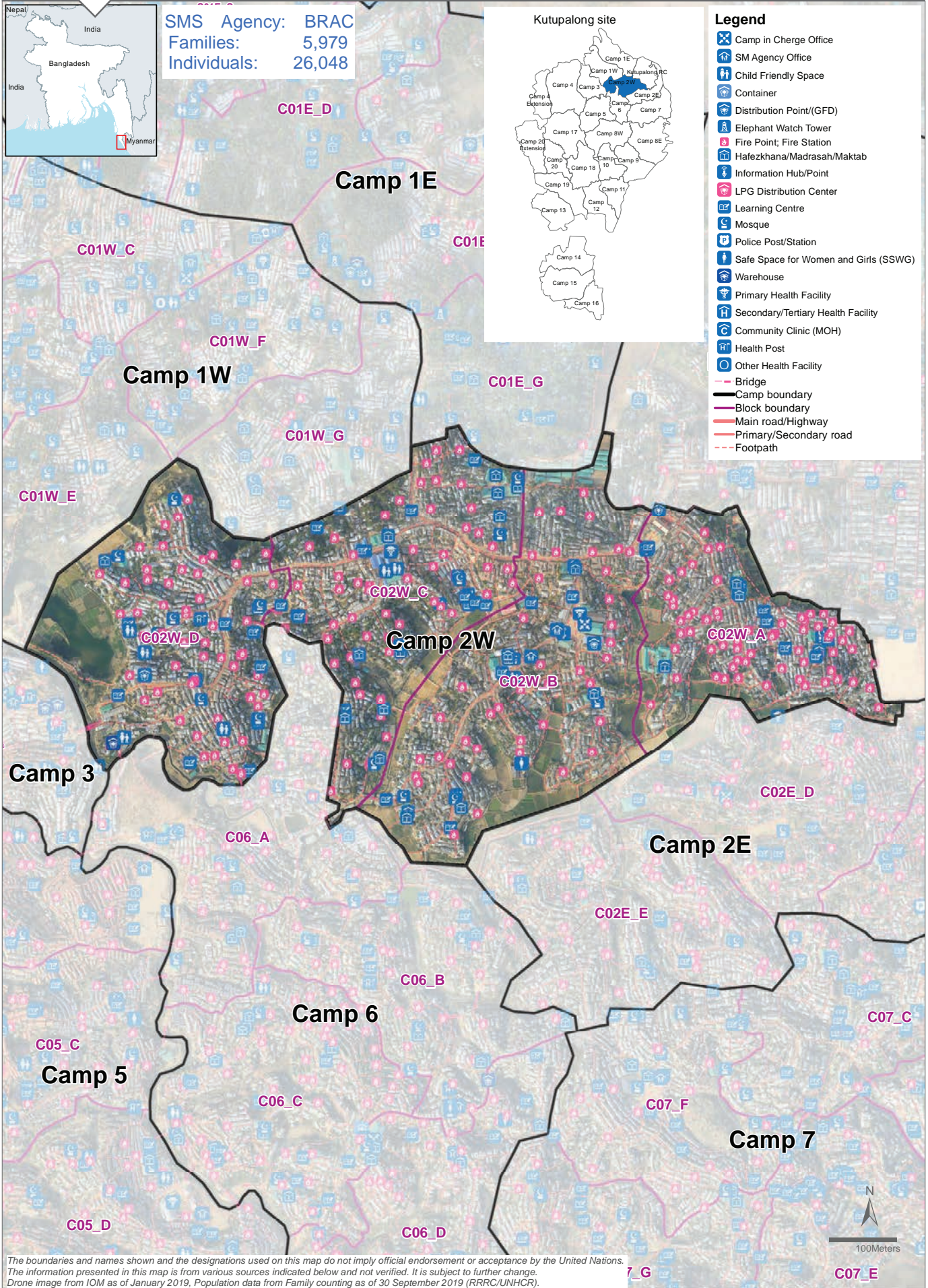
 Less than 50%/minimum standard
  50-80%/minimum standard
  >80%/minimum standard reached

Note: ■ TBC (To Be Confirmed)

*Beneficiaries presented are estimated and may vary among camps due to change in zone system to camp boundaries during 2018.

■ Cumulative data as of December 2019 unless specified. All infrastructure reported are cumulative from previous year and beneficiaries reached for services are from January-December, 2019.

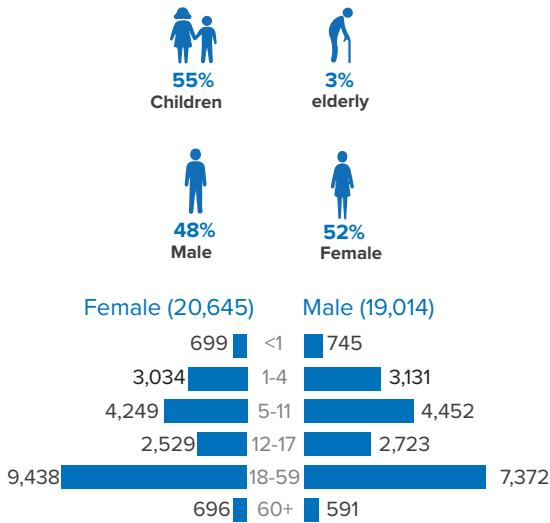
Next update: February 2020 Sources: UNHCR, ISCG/4Ws, RRRRC/UNHCR/Family Counting, REACH, WFP, DRC Feedback: bgdcoim@unhcr.org



The boundaries and names shown and the designations used on this map do not imply official endorsement or acceptance by the United Nations.
The information presented in this map is from various sources indicated below and not verified. It is subject to further change.
Drone image from IOM as of January 2019, Population data from Family counting as of 30 September 2019 (RRRC/UNHCR).

Printing date: 04 January 2020 Sources: UNHCR, IOM, RRRC, REACH, ISCG Author: UNHCR - Sub-Office Cox's Bazar Feedback: bgdcoim@unhcr.org

Refugees (individuals) by age and gender breakdown (Source: RRRC/UNHCR)



Camp in Charge **RRRC**

Mr. Md. Mahfuzar Rahman

camp3@rrrc.gov.bd

+880 18 4746 6816

SMS Agency **ACTED**

Zachary Oser

zachary.oser@acted.org

+880 18 8917 0194

 Camp area **453,561 sq.m**

 Total households **9,200**

 Total individuals **39,659**

 Population density (sq.m per person) **9**

 Children under 17 yrs. **20,118**

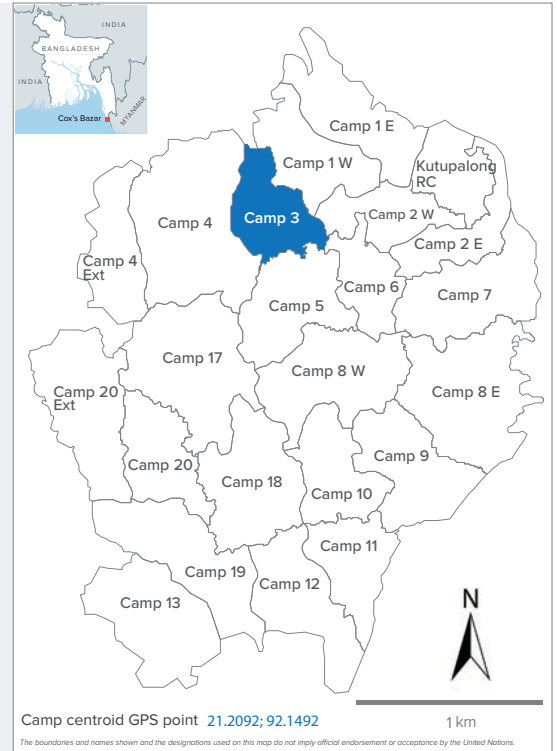
 Elephant watch towers **1**

 Fire points **58**

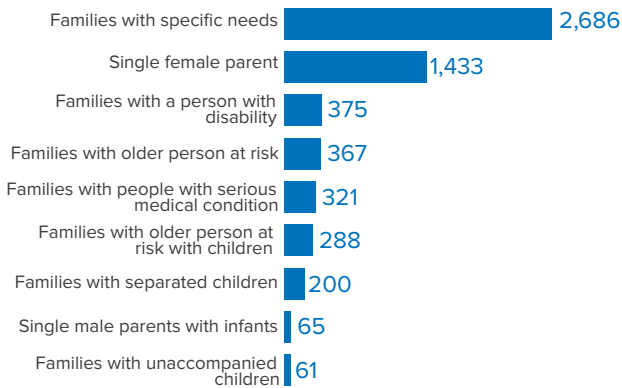
 Information points **2**

 Distribution centers (all type) **1**

 Police posts **1**

 Refugees (individuals) relocated from the camp **1,013**













Refugees (HHs) with specific needs (Source: RRRC/UNHCR)



Site Management (SM) (Source: UNHCR/ACTED)

■ Camp coordination meeting	weekly
■ Emergency response coordination meeting	Bi-weekly
■ Presence of service monitoring agency	Yes
■ Feedback / complaint mechanism functioning	Yes
■ Safety Unit Volunteer (SUVs) functioning	Yes
■ No. of partners reached by CCCM trainings	5
■ No. of refugees committees	3

No. of partners' presence by sector (39) (Source: Sector/Sub-sector 4Ws, ACTED)

 Site Management	HELVETAS/ACTED (SMS)
 Protection	BNWLA, BRAC, BLAST
 GBV	BNWLA, BRAC, RI, RTMI, MoWCA, BLAST
 Child Protection	RI, BRAC, HI, SCI, CBM/CDD, Plan International
 Shelter/NFIs	BRAC, BDRCS
 WASH	OXFAM, ACF, BRAC, DPHE
 Nutrition	SARPV, ACF, TDH, MEDAIR, BRAC
 Health	ACTED, TMSS, PHD, HI, Friendship, MSF
 Education	CODEC, NRC, BRAC, Plan, MUKTI, DAM, AFF, RISDA, JCF
 Food Security	SCI, World Vision, YPSA
 Environment	IUCN, CNRS
 Assessment	HELVETAS/REACH, NPM/IOM

Protection (Source: Protection Sector, UNHCR/ACTED)

■ No. of child friendly spaces	30
■ No. of counselling centres	3
■ No. of mental health service centres (MHSC)	3
■ No. of health facility with GBV CM/PSS	0
■ No. of integrated community centres	1
■ No. of children benefitting from PSS activities	5,730
■ No. of individuals benefitting from life skills and resilience programming	840
■ No. of safe space for women and girls (SSWG)	3
■ No. of women led community centre (WLCC)	3

Camp Profile focused on the effective & efficient rolling out coordination and good governance at camp level, continuity and measuring of services & its minimum standard as being agreed by the respective sectors. The data used in the camp profile have been extracted from secondary and tertiary sources such as ISCG/Sector/WGs, UN Agencies, SMS Agencies and regular or periodic assessment and subject to change.


Shelter/Site Infrastructure/NFI

(Source: Shelter Sector, UNHCR, ACTED)

■ No. of HHs received partial shelter kits	5,168
■ No. of HHs received pre-monsoon kits	8,529
■ No. of HHs received LPG assistance (Stove+Cylinder)	6,109
■ No. of HHs received portable light	98
■ No. of street lights installed	405
■ No. of functional street lights	147
■ Bridge (including bamboo/culvert) construction (m.) *	361
■ Retaining wall construction (running m.) *	3,400
■ Footpath/Pathway construction (running m.) *	918
■ Drainage construction (running m.) *	8,890
■ Stair construction (running m.) *	3,040


WASH (Source: UNHCR)

■ No. of water points	779
■ No. of functional water points	587
■ No. of latrines	2,171
■ No. of functional latrines (chambers)	1,645


Nutrition (Source: Nutrition Sector, ACTED)

■ No. of nutritional facilities	6
■ No. of children treated with severe acute malnutrition	1,710


Health (Source: ACTED)

■ No. of health facilities	8
■ No. of outpatients for medical consultations * from the existing total health facility	5,244
■ No. of Community Health Workers (CHWs)	52





Education (Source: Education Sector, ACTED)




■ No. of learning facilities established	359
■ % of children aged 3-5 enrolled in learning spaces	23
■ % of children aged 6-14 enrolled in learning spaces	40
■ % of children aged 15-17 enrolled in learning spaces	0
■ No. of teachers' received foundational teaching and content	1,077


Food Security (Source: WFP)

■ No. of HHs received general food distribution/e-vouchers	8,135
--	-------

Site management service monitoring

Sector	Indicator	Sector standard	October, 2019 achievement	December, 2019 achievement	
 Site Management	Presence of camp manager/administrator	Yes/No	Yes	Yes	
 Protection	% of persons reached by community-led messaging on key protection risks	100%	43%	43%	
 Shelter	Usable area per person (sq.m)	20	11	11	
 WASH	No. of persons per water point	250	51	68	
	No. of persons per latrine	20	18	24	
 Health	No. of persons per health facility	6,000	4,957	4,957	
 Education	% of children access to teaching & learning centre	100%	61%	63%	
 Food Security	% of HHs received general food distribution/e-vouchers	100%	86%	88%	

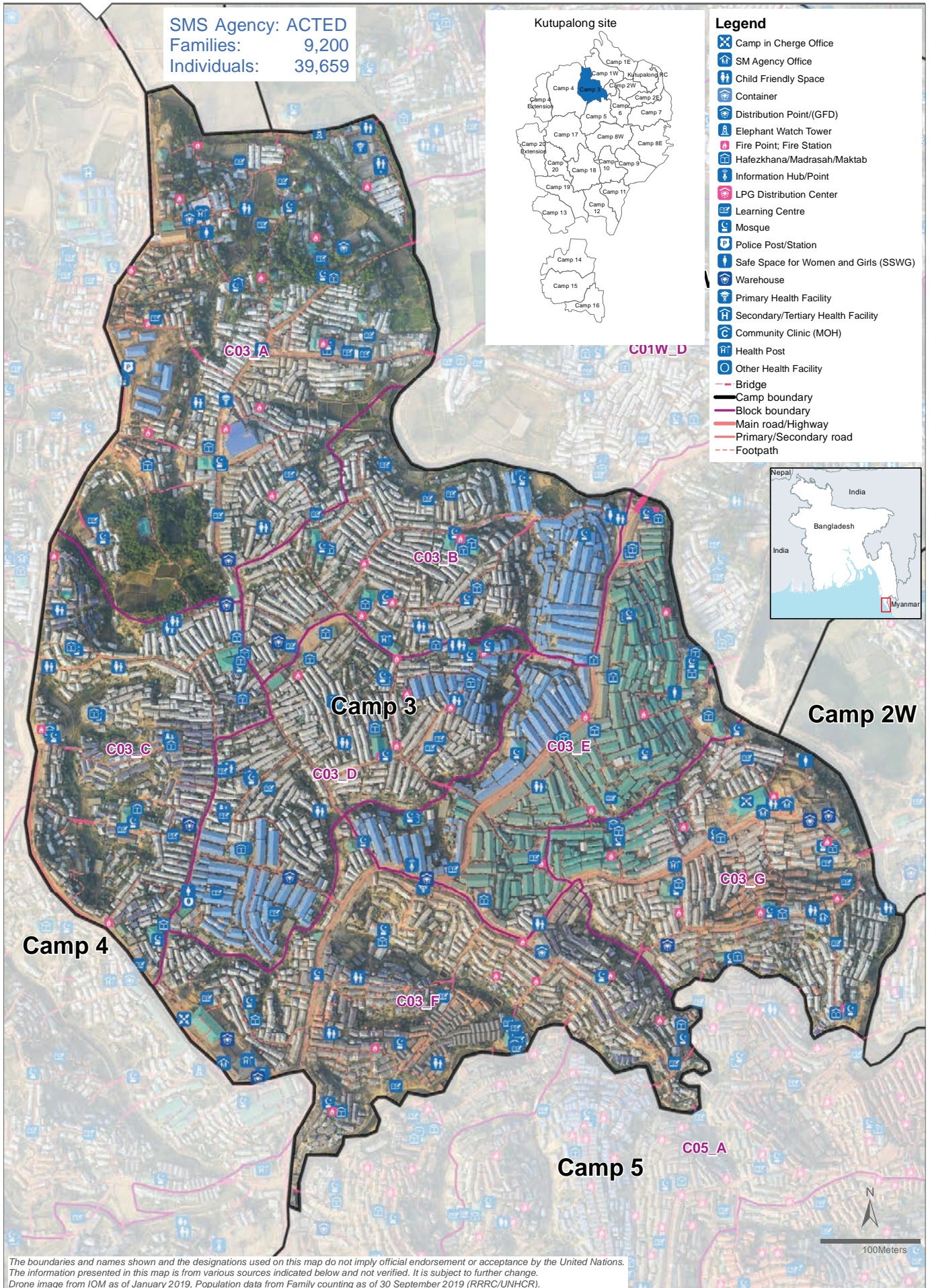
 Less than 50%/minimum standard
  50-80%/minimum standard
  >80%/minimum standard reached

Note: ■ TBC (To Be Confirmed)

* Beneficiaries presented are estimated and may vary among camps due to change in zone system to camp boundaries during 2018.

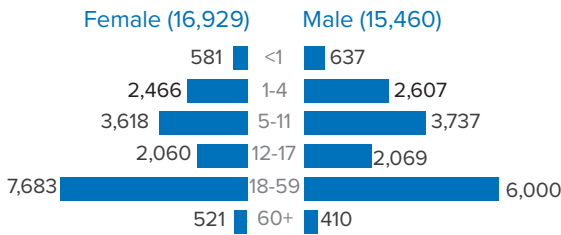
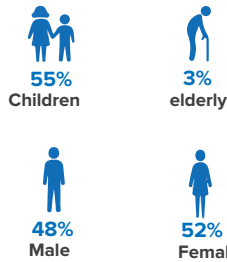
■ Cumulative data as of December 2019 unless specified

Next update: February 2020 Sources: UNHCR, ISCG/4Ws, RRRRC/UNHCR/Family Counting, REACH, WFP, ACTED Feedback: bgdcoim@unhcr.org



The boundaries and names shown and the designations used on this map do not imply official endorsement or acceptance by the United Nations. The information presented in this map is from various sources indicated below and not verified. It is subject to further change. Drone image from IOM as of January 2019, Population data from Family counting as of 30 September 2019 (RRRC/UNHCR).

Refugees (individuals) by age and gender breakdown (Source: RRRC/UNHCR)



Camp in Charge **RRRC**

Mr. Md. Mahfuzar Rahman

camp4@rrrc.gov.bd

+880 18 4746 6816

SMS Agency **ACTED**

Tasnimul Haque Shawon

coxbazar.siteofficer-camp4@acted.org

+880 18 5757 3969

 Camp area **1,155,140 sq.m**

 Total households **7,947**

 Total individuals **32,389**

 Population density (sq.m per person) **27**

 Children under 17 yrs. **16,557**

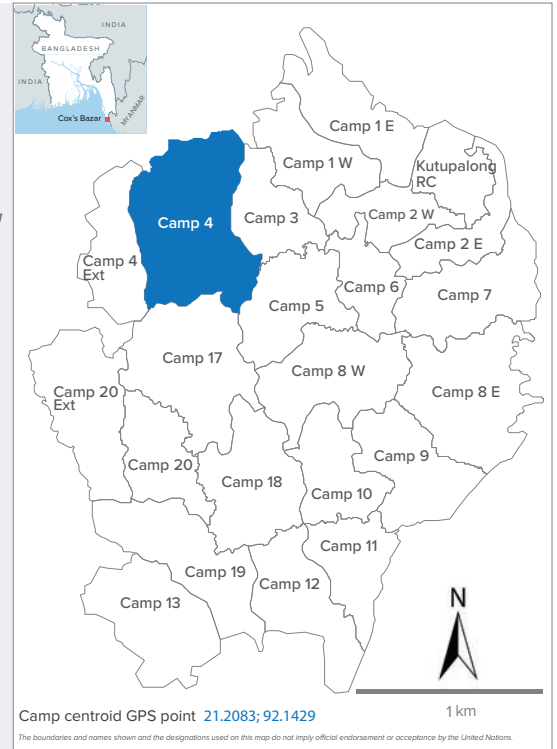
 Elephant watch towers **6**

 Fire points **60**

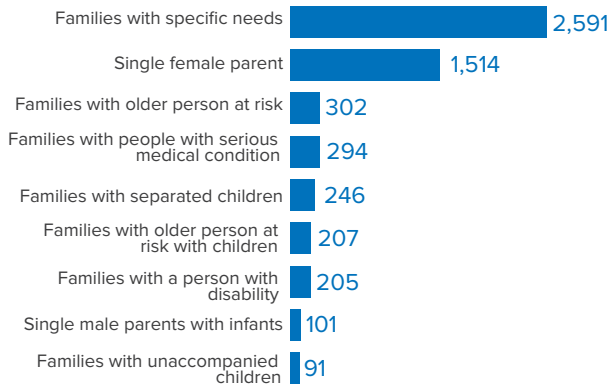
 Information points **4**

 Distribution centers (all type) **8**

 Police posts **0**

 Refugees (individuals) relocated from the camp **92**













Refugees (HHs) with specific needs (Source: RRRC/UNHCR)



Site Management (SM) (Source: UNHCR/ACTED)

■ Camp coordination meeting	Bi-weekly
■ Emergency response coordination meeting	Bi-weekly
■ Presence of service monitoring agency	Yes
■ Feedback / complaint mechanism functioning	Yes
■ Safety Unit Volunteer (SUVs) functioning	Yes
■ No. of partners reached by CCCM trainings	4
■ No. of refugees committees	3

No. of partners' presence by sector (44) (Source: Sector/Sub-sector 4Ws, ACTED)

 Site Management	HELVETAS/ACTED (SMS)
 Protection	BNWLA, BRAC, RTMI, DCA, OXFAM, MUKTI, GUK, MoWCA, BLAST
 GBV	BNWLA, BRAC, RTMI, OXFAM, DCA, MoWCA
 Child Protection	CODEC, MUKTI, HI, SCI, CDD, TDH, CARITAS
 Shelter/NFIs	CARITAS, BDRCS, AFF
 WASH	OXFAM, ACF, BRAC, DPHE, CARITAS, APCD, UTSA
 Nutrition	SARPV, SCI, World Vision, TDH, BRAC, ACF
 Health	RTMI, HI, PHD, GK, SCI, OBAT, HOPE, QRCS
 Education	CODEC, NRC, YPSA, PLAN, MUKTI, DAM, AFF, UTSA, PRANTIC
 CwC	ACF, BRAC, RTMI, BBCMA, ARC, COAST
 Food Security	SCI, WVI, YPSA, Shushilon
 Environment	CNRS, IUCN, MUKTI, ARANNAK, BRAC, CARITAS
 Assessment	HELVETAS/REACH, NPM/IOM

Protection (Source: Protection Sector, UNHCR/ACTED)

■ No. of child friendly spaces	24
■ No. of counselling centres	1
■ No. of mental health service centres (MHSC)	1
■ No. of health facility with GBV CM/PSS	4
■ No. of integrated community centres	7
■ No. of children benefitting from PSS activities	23,408
■ No. of individuals benefitting from life skills and resilience programming	3,209
■ No. of safe space for women and girls (SSWG)	6
■ No. of women led community centre (WLCC)	1

Camp Profile focused on the effective & efficient rolling out coordination and good governance at camp level, continuity and measuring of services & its minimum standard as being agreed by the respective sectors. The data used in the camp profile have been extracted from secondary and tertiary sources such as ISCG/Sector/WGs, UN Agencies, SMS Agencies and regular or periodic assessment and subject to change.


Shelter/Site Infrastructure/NFI
(Source: Shelter Sector, UNHCR, ACTED)

■ No. of HHs received partial shelter kits	3,245
■ No. of HHs received pre-monsoon kits	7,437
■ No. of HHs received LPG assistance (Stove+Cylinder)	6,453
■ No. of HHs received portable light	251
■ No. of street lights installed	259
■ No. of functional street lights	130
■ Bridge (including bamboo/culvert) construction (m.) *	568
■ Retaining wall construction (running m.) *	45,872
■ Footpath/Pathway construction (running m.) *	9,505
■ Drainage construction (running m.) *	35,454
■ Stair construction (running m.) *	10,864


WASH
(Source: UNHCR)

■ No. of water points	919
■ No. of functional water points	677
■ No. of latrines	2,447
■ No. of functional latrines (chambers)	1,991


Nutrition
(Source: Nutrition Sector, ACTED)

■ No. of nutritional facilities	4
■ No. of children treated with severe acute malnutrition	226


Health
(Source: ACTED)

■ No. of health facilities	7
■ No. of outpatients for medical consultations from the existing total health facility	2,956
■ No. of Community Health Workers (CHWs)	82


Education
(Source: Education Sector, ACTED)




■ No. of learning facilities established	328
■ % of children aged 3-5 enrolled in learning spaces	28
■ % of children aged 6-14 enrolled in learning spaces	50
■ % of children aged 15-17 enrolled in learning spaces	10
■ No. of teachers' received foundational teaching and content	328


Food Security
(Source: WFP)

■ No. of HHs received general food distribution/e-vouchers	7,029
--	--------------

Site management service monitoring

Sector	Indicator	Sector standard	October, 2019 achievement	December, 2019 achievement	
 Site Management	Presence of camp manager/administrator	Yes/No	Yes	Yes	
 Protection	% of persons reached by community-led messaging on key protection risks	100%	29%	29%	
 Shelter	Usable area per person (sq.m)	20	36	36	
 WASH	No. of persons per water point	250	35	48	
	No. of persons per latrine	20	13	16	
 Health	No. of persons per health facility	6,000	4,627	4,627	
 Education	% of children access to teaching & learning centre	100%	85%	87%	
 Food Security	% of HHs received general food distribution/e-vouchers	100%	87%	88%	

 Less than 50%/minimum standard
  50-80%/minimum standard
  >80%/minimum standard reached

Note: ■ TBC (To Be Confirmed)

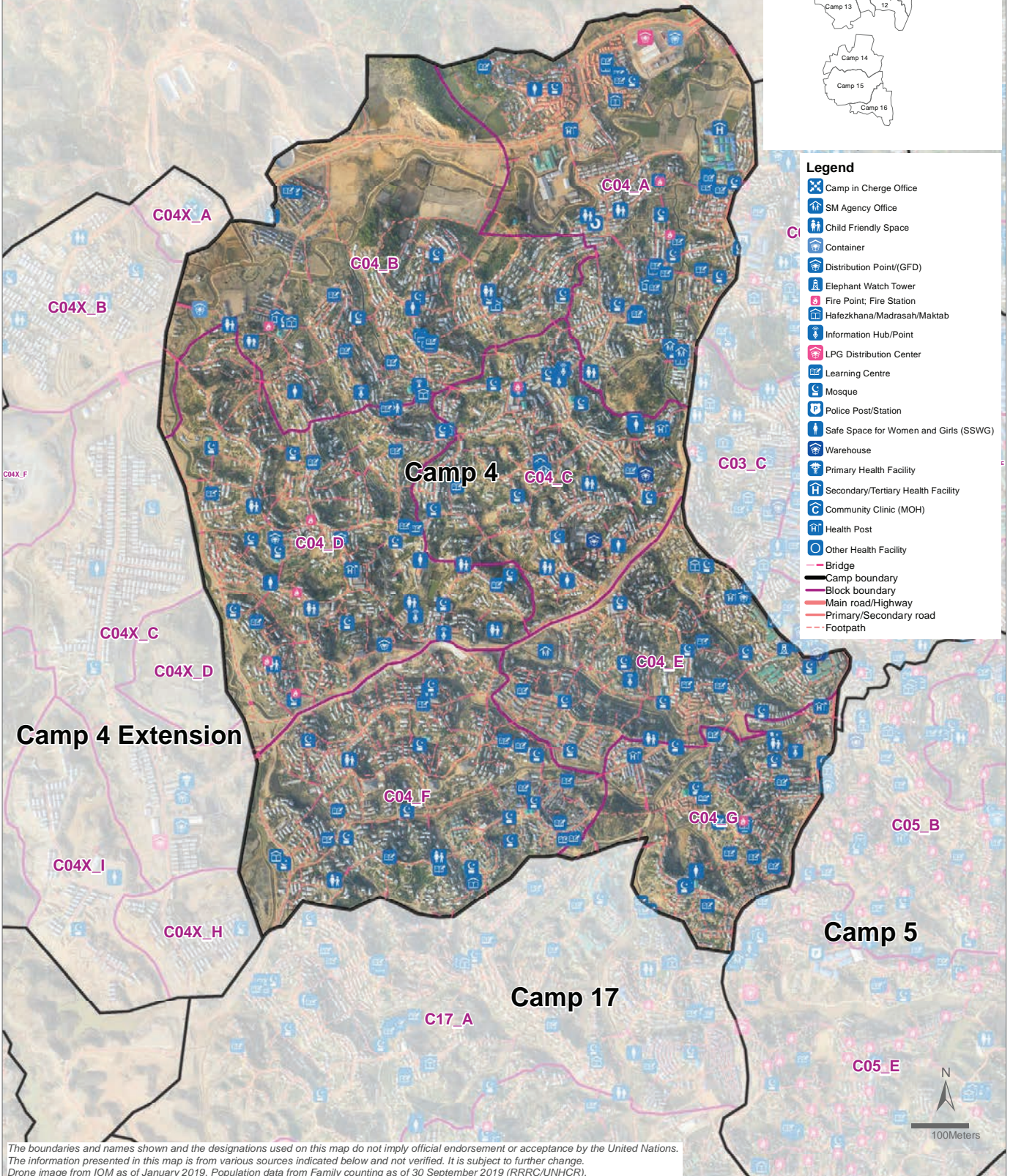
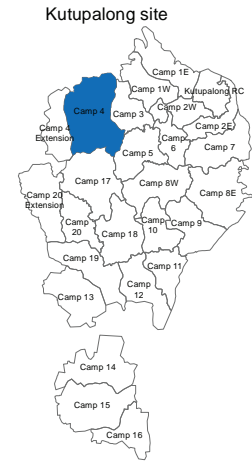
* Beneficiaries presented are estimated and may vary among camps due to change in zone system to camp boundaries during 2018. All infrastructure reported are cumulative from previous year and beneficiaries reached for services are from January-December 2019.

■ Cumulative data as of December 2019 unless specified

Next update: February 2020 Sources: UNHCR, ISCG/4Ws, RRRR/UNHCR/Family Counting, REACH, WFP, ACTED Feedback: bgdcoim@unhcr.org



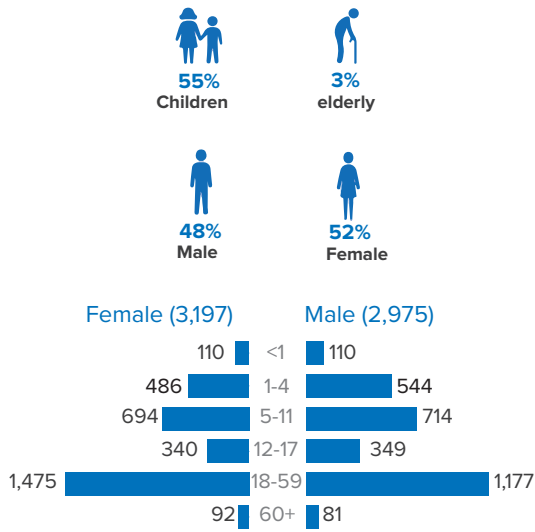
SMS Agency: ACTED
Families: 7,947
Individuals: 32,389



- Legend**
- Camp in Charge Office
 - SM Agency Office
 - Child Friendly Space
 - Container
 - Distribution Point(GFD)
 - Elephant Watch Tower
 - Fire Point; Fire Station
 - Hafezkhana/Madrasah/Maktab
 - Information Hub/Point
 - LPG Distribution Center
 - Learning Centre
 - Mosque
 - Police Post/Station
 - Safe Space for Women and Girls (SSWG)
 - Warehouse
 - Primary Health Facility
 - Secondary/Tertiary Health Facility
 - Community Clinic (MOH)
 - Health Post
 - Other Health Facility
 - Bridge
 - Camp boundary
 - Block boundary
 - Main road/Highway
 - Primary/Secondary road
 - Footpath

The boundaries and names shown and the designations used on this map do not imply official endorsement or acceptance by the United Nations. The information presented in this map is from various sources indicated below and not verified. It is subject to further change. Drone image from IOM as of January 2019, Population data from Family counting as of 30 September 2019 (RRRC/UNHCR).

Refugees (individuals) by age and gender breakdown (Source: RRRC/UNHCR)



Camp in Charge **RRRC**

Mr. Md. Mahfuzar Rahman

camp4@rrrc.gov.bd

+880 18 4746 6816

SMS Agency **ACTED**

Ahmad Istiaque

coxbazar.siteofficer-camp4ext@acted.org

+880 17 1117 8988

 Camp area **497,476 sq.m**

 Total households **1,492**

 Total individuals **6,172**

 Population density (sq.m per person) **80**

 Children under 17 yrs. **3,127**

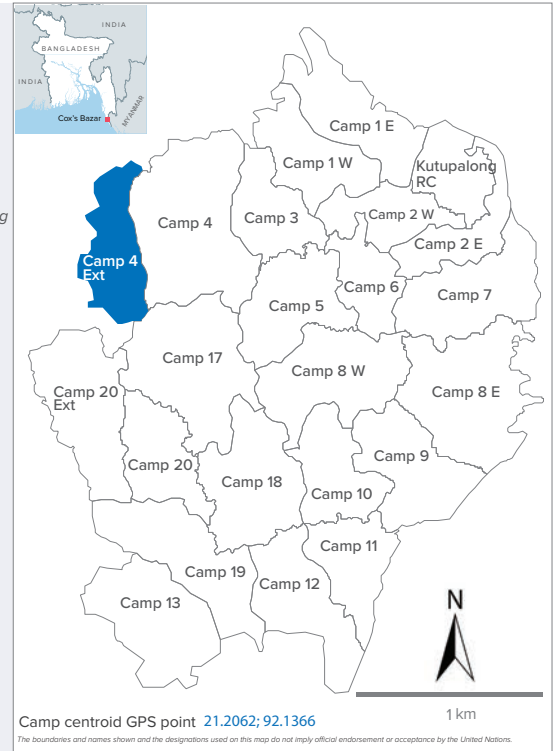
 Elephant watch towers **9**

 Fire points **60**

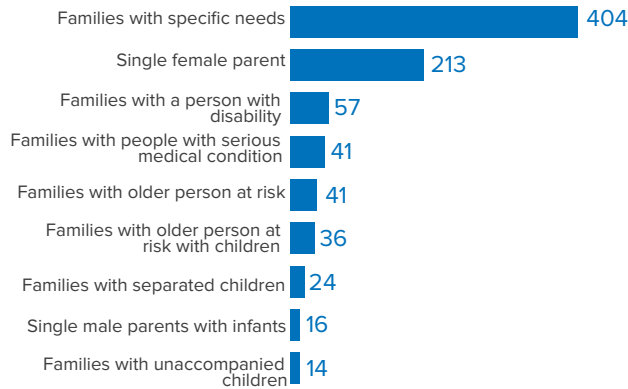
 Information points **1**

 Distribution centers (all type) **2**

 Police posts **0**

 Refugees (individuals) relocated from the camp **0**



Refugees (HHs) with specific needs (Source: RRRC/UNHCR)



Site Management (SM) (Source: UNHCR/ACTED)

■ Camp coordination meeting	Monthly
■ Emergency response coordination meeting	Ad-hoc
■ Presence of service monitoring agency	Yes
■ Feedback / complaint mechanism functioning	Yes
■ Safety Unit Volunteer (SUVs) functioning	Yes
■ No. of partners reached by CCCM trainings	4
■ No. of refugees committees	3

No. of partners' presence by sector (22) (Source: Sector/Sub-sector 4Ws, ACTED)

 Site Management	HELVETAS/ACTED (SMS)
 Protection	BRAC, CARITAS, Action Aid
 Child Protection	CODEC, CARITAS, BRAC, World Vision
 GBV	BRAC
 Shelter/NFIs	BRAC, CARITAS, BDRCS
 WASH	BRAC, DPHE, IFRC
 Nutrition	ACF
 Health	GK, MSF, RTMI
 Education	BRAC
 CwC	BRAC
 Food Security	WFP, World Vision
 Environment	IUCN, BRAC, BAT, Arrannayak, BTRAC, SSG, CNRS
 Assessment	HELVETAS/REACH, NPM/IOM

Protection (Source: Protection Sector, UNHCR/ACTED)

■ No. of child friendly spaces	3
■ No. of counselling centres	2
■ No. of mental health service centres (MHSC)	1
■ No. of health facility with GBV CM/PSS	2
■ No. of integrated community centres	1
■ No. of children benefitting from PSS activities	2,234
■ No. of individuals benefitting from life skills and resilience programming	665
■ No. of safe space for women and girls (SSWG)	1
■ No. of women led community centre (WLCC)	1

Camp Profile focused on the effective & efficient rolling out coordination and good governance at camp level, continuity and measuring of services & its minimum standard as being agreed by the respective sectors. The data used in the camp profile have been extracted from secondary and tertiary sources such as ISCG/Sector/WGs, UN Agencies, SMS Agencies and regular or periodic assessment and subject to change.


Shelter/Site Infrastructure/NFI *(Source: Shelter Sector, UNHCR, ACTED)*

■ No. of HHs received partial shelter kits	0
■ No. of HHs received pre-monsoon kits	1,209
■ No. of HHs received LPG assistance (Stove+Cylinder)	1,507
■ No. of HHs received portable light	43
■ No. of street lights installed	126
■ No. of functional street lights	122
■ Bridge (including bamboo/culvert) construction (m.) *	106
■ Retaining wall construction (running m.) *	7
■ Footpath/Pathway construction (running m.) *	1,971
■ Drainage construction (running m.) *	4,105
■ Stair construction (running m.) *	TBC


WASH *(Source: UNHCR)*

■ No. of water points	49
■ No. of functional water points	47
■ No. of latrines	423
■ No. of functional latrines (chambers)	410


Nutrition *(Source: Nutrition Sector, ACTED)*

■ No. of nutritional facilities	1
■ No. of children treated with severe acute malnutrition	72


Health *(Source: ACTED)*

■ No. of health facilities	1
■ No. of outpatients for medical consultations * from the existing total health facility	2,803
■ No. of Community Health Workers (CHWs)	8






Education *(Source: Education Sector, ACTED)*




■ No. of learning facilities established	21
■ % of children aged 3-5 enrolled in learning spaces	24
■ % of children aged 6-14 enrolled in learning spaces	57
■ % of children aged 15-17 enrolled in learning spaces	2
■ No. of teachers' received foundational teaching and content	46


Food Security *(Source: WFP)*

■ No. of HHs received general food distribution/e-vouchers	1,352
--	-------

Site management service monitoring

Sector	Indicator	Sector standard	October, 2019 achievement	December, 2019 achievement	
 Site Management	Presence of camp manager/administrator	Yes/No	Yes	Yes	
 Protection	% of persons reached by community-led messaging on key protection risks	100%	19%	34%	
 Shelter	Usable area per person (sq.m)	20	80	80	
 WASH	No. of persons per water point	250	126	131	
	No. of persons per latrine	20	17	15	
 Health	No. of persons per health facility	6,000	6,172	6,172	
 Education	% of children access to teaching & learning centre	100%	73%	83%	
 Food Security	% of HHs received general food distribution/e-vouchers	100%	88%	91%	

 Less than 50%/minimum standard
  50-80%/minimum standard
  >80%/minimum standard reached

Note: ■ TBC (To Be Confirmed)

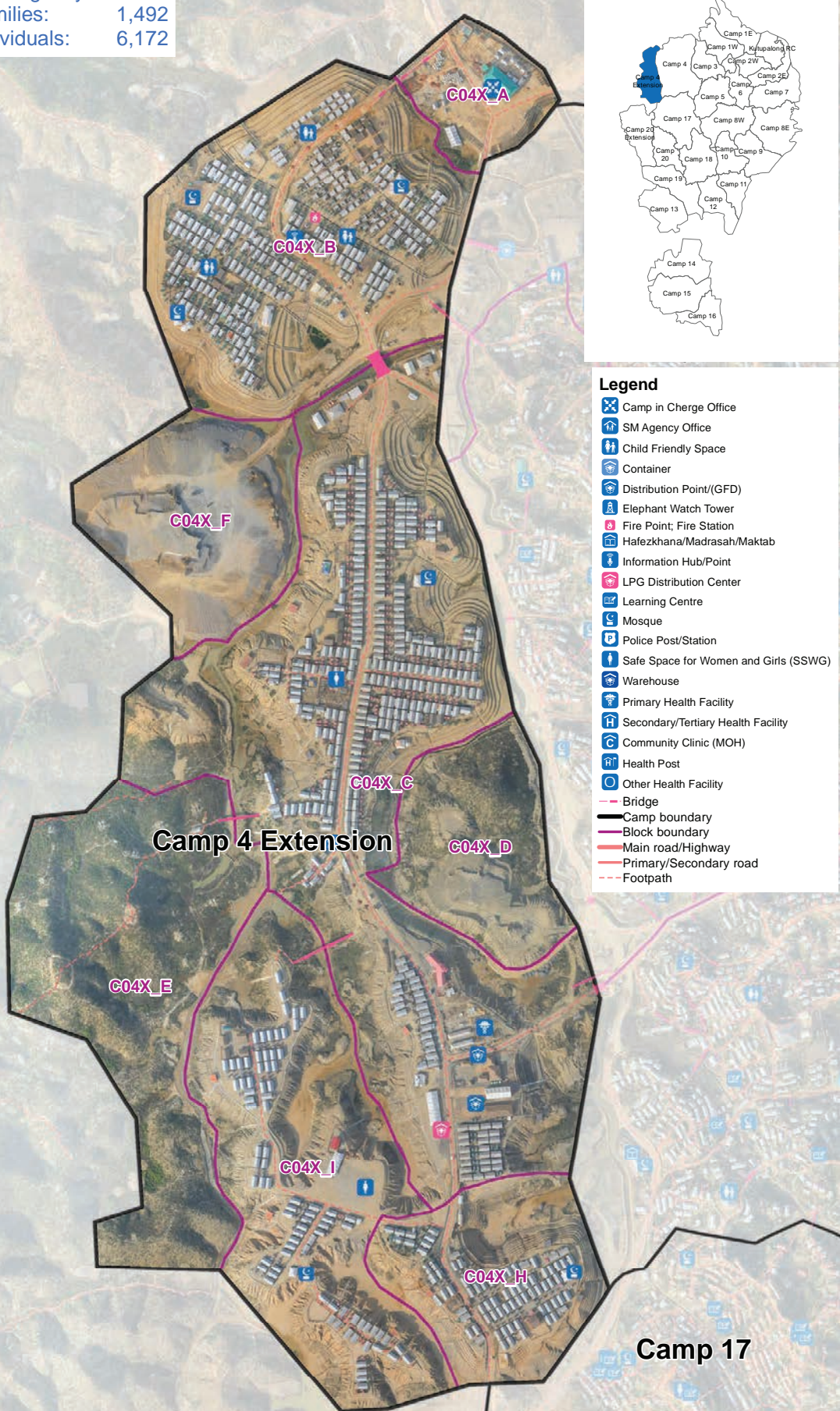
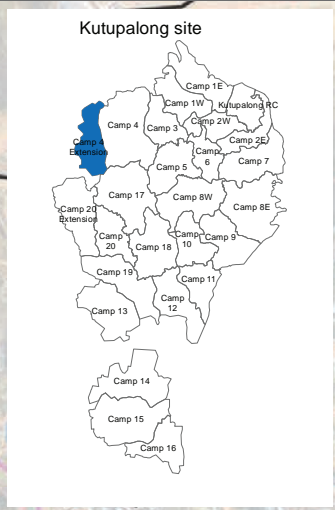
* Beneficiaries presented are estimated and may vary among camps due to change in zone system to camp boundaries during 2018. All infrastructure reported are cumulative from previous year and beneficiaries reached for services are from January-December, 2019.

■ Cumulative data as of December 2019 unless specified

Next update: February 2020 Sources: UNHCR, ISCG/4Ws, RRRR/UNHCR/Family Counting, REACH, WFP, ACTED Feedback: bgdcoim@unhcr.org



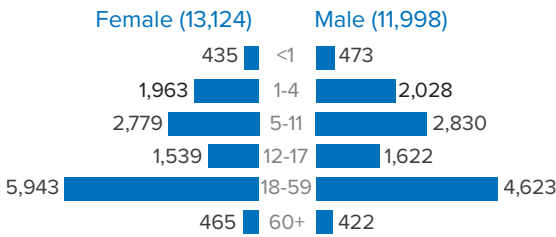
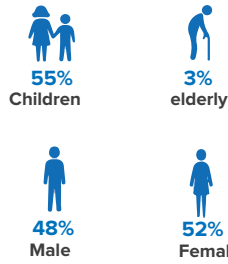
SMS Agency: ACTED
Families: 1,492
Individuals: 6,172



- Legend**
- Camp in Charge Office
 - SM Agency Office
 - Child Friendly Space
 - Container
 - Distribution Point/(GFD)
 - Elephant Watch Tower
 - Fire Point; Fire Station
 - Hafezkhana/Madrasah/Maktab
 - Information Hub/Point
 - LPG Distribution Center
 - Learning Centre
 - Mosque
 - Police Post/Station
 - Safe Space for Women and Girls (SSWG)
 - Warehouse
 - Primary Health Facility
 - Secondary/Tertiary Health Facility
 - Community Clinic (MOH)
 - Health Post
 - Other Health Facility
 - Bridge
 - Camp boundary
 - Block boundary
 - Main road/Highway
 - Primary/Secondary road
 - Footpath

The boundaries and names shown and the designations used on this map do not imply official endorsement or acceptance by the United Nations. The information presented in this map is from various sources indicated below and not verified. It is subject to further change. Drone image from IOM as of January 2019, Population data from Family counting as of 30 September 2019 (RRRC/UNHCR).

Refugees (individuals) by age and gender breakdown (Source: RRRC/UNHCR)



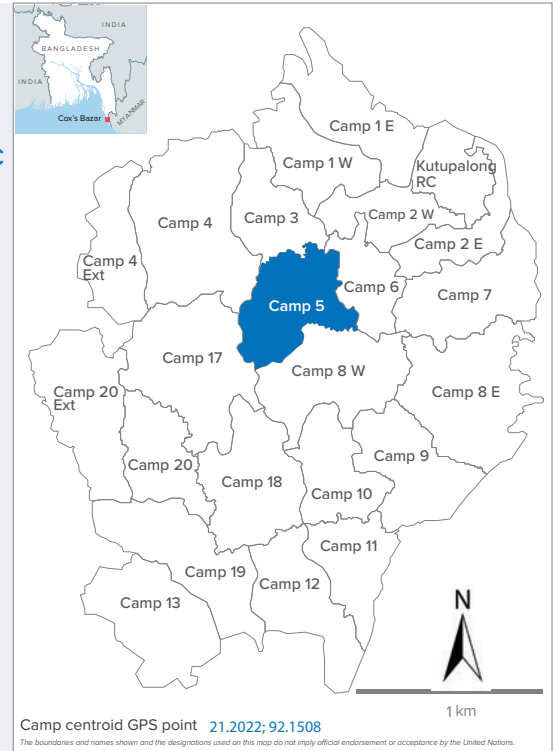
Camp in Charge **RRRC**

Abu Saleh Md. Obaidullah
 obaidollah@gmail.com;
 camp5@rrrc.gov.bd
 +880 17 3129 1855/18 4746 6805

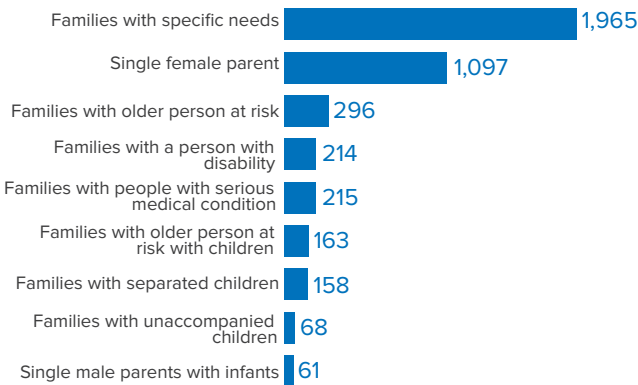
SMS Agency **BRAC**

MD. Ismail
 mohammad.ismail@brac.net
 +880 18 4453 0370

Camp area	615,297 sq.m
Total households	6,048
Total individuals	25,122
Population density (sq.m per person)	14
Children under 17 yrs.	12,761
Elephant watch towers	0
Fire points	219
Information points	2
Distribution centers (all type)	1
Police posts	1
Refugees (individuals) relocated from the camp	76



Refugees (HHs) with specific needs (Source: RRRC/UNHCR)



Site Management (SM) (Source: UNHCR/BRAC)

■ Camp coordination meeting	Monthly
■ Emergency response coordination meeting	Ad-hoc
■ Presence of service monitoring agency	Yes
■ Feedback / complaint mechanism functioning	Yes
■ Safety Unit Volunteer (SUVs) functioning	Yes
■ No. of partners reached by CCCM trainings	12
■ No. of refugees committees	30

No. of partners' presence by sector (41) (Source: Sector/Sub-sector 4Ws, DRC)

 Site Management	DRC
 Protection	DRC, HI, TAI, BRAC, IRC
 GBV	BRAC, TAI, IRC
 Child Protection	TDH, BRAC, SMKK
 Shelter/NFIs	DRC, BDRCS, AFAD, KSR, SPACE, Al-Manahil, HYSAWA
 WASH	Dhaka Ahsania Mission ,ACF, NGO Forum, HYSAWA, SPACE, DPHE
 Nutrition	Concern Worldwide, ACF, World Vision Bangladesh
 Health	FH/MTI, MoWCA, MSF, RTMI, SMKK, Friendship, Turkish Red Crescent, HI, BRAC
 Education	CODEC, MUKTI ,Friendship, JCF, Risda Bangladesh, Prantic, Dhaka Ahsania Mission, Shushilan, DIYANAT
 CwC	BRAC, TAI, DRC
 Food Security	YPSA, SCI, WFP
 Environment	IUCN, CNRS
 Assessment	HELVETAS/REACH, NPM/IOM

Protection (Source: Protection Sector, UNHCR/DRC)

■ No. of child friendly spaces	14
■ No. of counselling centres	5
■ No. of mental health service centres (MHSC)	3
■ No. of health facility with GBV CM/PSS	2
■ No. of integrated community centres	6
■ No. of children benefitting from PSS activities	3,444
■ No. of individuals benefitting from life skills and resilience programming	223
■ No. of safe space for women and girls (SSWG)	4
■ No. of women led community centre (WLCC)	0

Camp Profile focused on the effective & efficient rolling out coordination and good governance at camp level, continuity and measuring of services & its minimum standard as being agreed by the respective sectors. The data used in the camp profile have been extracted from secondary and tertiary sources such as ISCG/Sector/WGs, UN Agencies, SMS Agencies and regular or periodic assessment and subject to change.


Shelter/Site Infrastructure/NFI
(Source: Shelter Sector, UNHCR, DRC)

■ No. of HHs received partial shelter kits	4,969
■ No. of HHs received pre-monsoon kits	6,913
■ No. of HHs received LPG assistance (Stove+Cylinder)	5,152
■ No. of HHs received portable light	105
■ No. of street lights installed	369
■ No. of functional street lights	342
■ Bridge (including bamboo/culvert) construction (m.) *	758
■ Retaining wall construction (running m.) *	566
■ Footpath/Pathway construction (running m.) *	4,109
■ Drainage construction (running m.) *	4,425
■ Stair construction (running m.) *	2,932


WASH
(Source: UNHCR)

■ No. of water points	669
■ No. of functional water points	451
■ No. of latrines	1,869
■ No. of functional latrines (chambers)	1,444


Nutrition
(Source: Nutrition Sector)

■ No. of nutritional facilities	3
■ No. of children treated with severe acute malnutrition	127


Health
(Source: DRC, ISCG 4W)

■ No. of health facilities	10
■ No. of outpatients for medical consultations from the existing total health facility	6,110
■ No. of Community Health Workers (CHWs)	57











Education
(Source: Education Sector, DRC)

■ No. of learning facilities established	114
■ % of children aged 3-5 enrolled in learning spaces	15
■ % of children aged 6-14 enrolled in learning spaces	46
■ % of children aged 15-17 enrolled in learning spaces	1
■ No. of teachers' received foundational teaching and content	180


Food Security
(Source: WFP)

■ No. of HHs received general food distribution/e-vouchers	5,373
--	--------------

Site management service monitoring

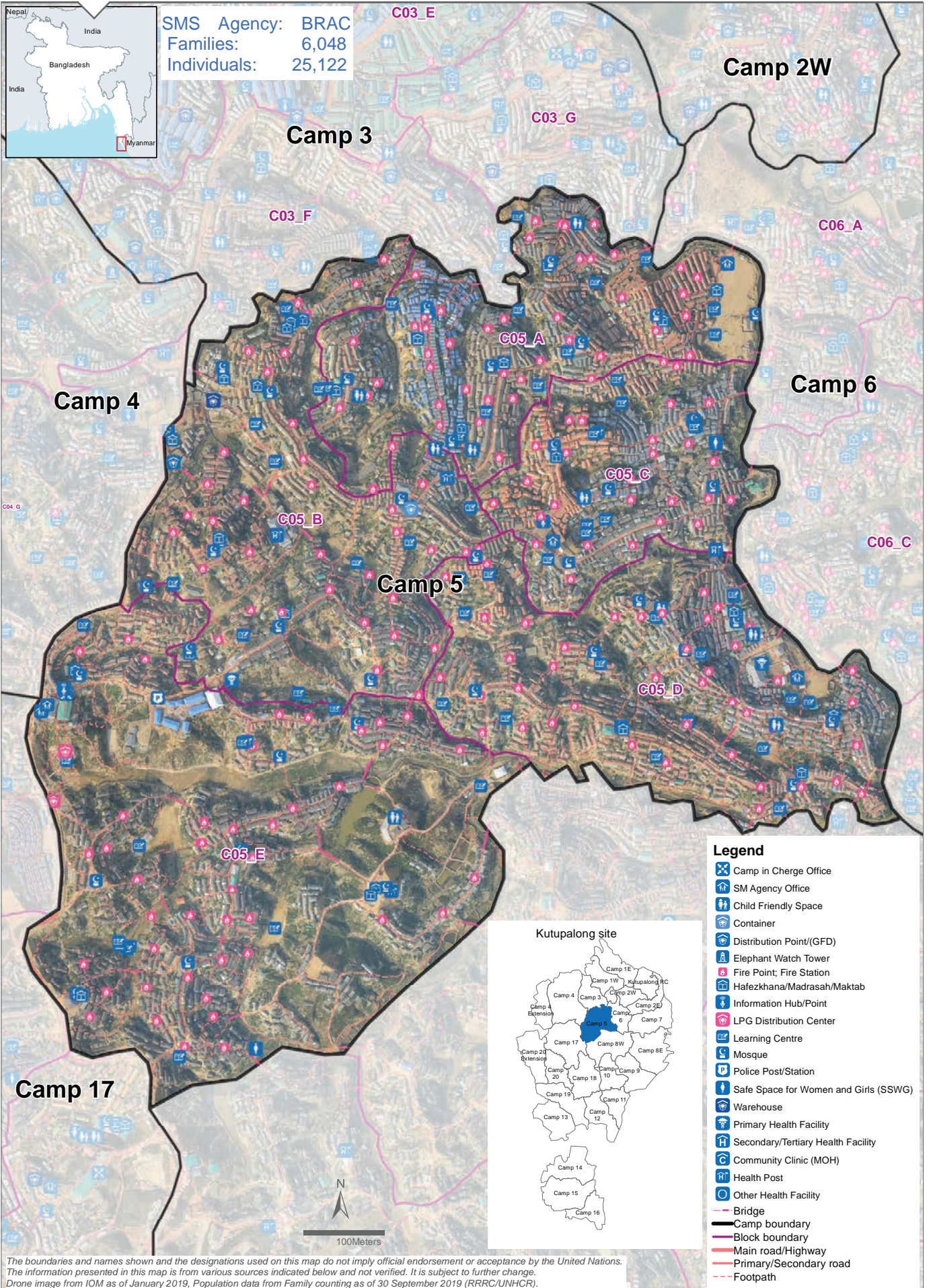
Sector	Indicator	Sector standard	October, 2019 achievement	December, 2019 achievement	
 Site Management	Presence of camp manager/administrator	Yes/No	Yes	Yes	
 Protection	% of persons reached by community-led messaging on key protection risks	100%	216%	272%	
 Shelter	Usable area per person (sq.m)	20	24	24	
 WASH	No. of persons per water point	250	38	56	
	No. of persons per latrine	20	13	17	
 Health	No. of persons per health facility	6,000	2,512	2,512	
 Education	% of children access to teaching & learning centre	100%	61%	62%	
 Food Security	% of HHs received general food distribution/e-vouchers	100%	88%	89%	

● Less than 50%/minimum standard
 ● 50-80%/minimum standard
 ● >80%/minimum standard reached

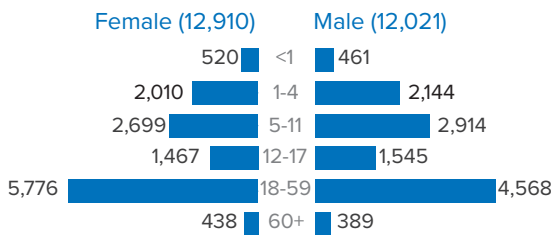
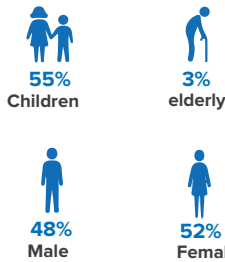
Note: ■ TBC (To Be Confirmed)

■ Cumulative data as of December 2019 unless specified

* Beneficiaries presented are estimated and may vary among camps due to change in zone system to camp boundaries during 2018. All infrastructure reported are cumulative from previous year and beneficiaries reached for services are from January-December, 2019.



Refugees (individuals) by age and gender breakdown (Source: RRRC/UNHCR)



Camp in Charge **RRRC**

Md. Jahangir Alam

camp6@rrrc.gov.bd

+880 18 4746 6820

SMS Agency **BRAC**

Md Shahajan

m.shahajahan@brac.net

+880 18 4745 5820

 Camp area **361,088 sq.m**

 Total households **5,804**

 Total individuals **24,931**

 Population density (sq.m per person) **8**

 Children under 17 yrs. **12,779**

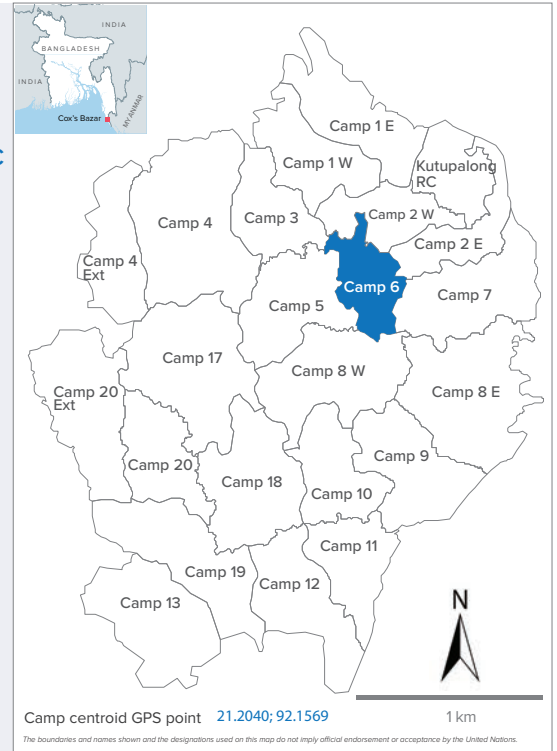
 Elephant watch towers **0**

 Fire points **202**

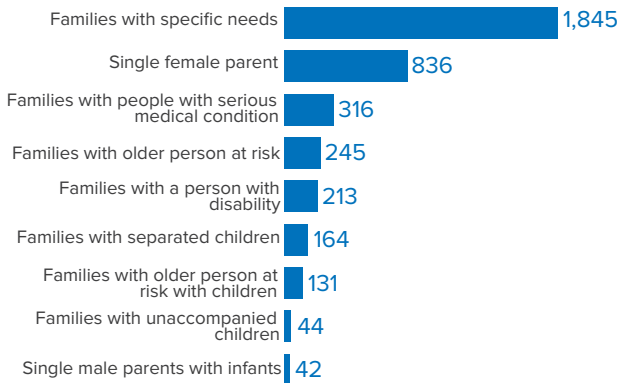
 Information points **1**

 Distribution centers (all type) **0**

 Police posts **0**

 Refugees (individuals) relocated from the camp **29**















Refugees (HHs) with specific needs (Source: RRRC/UNHCR)



Site Management (SM) (Source: UNHCR/DRC)

■ Camp coordination meeting	Monthly
■ Emergency response coordination meeting	Monthly
■ Presence of service monitoring agency	Yes
■ Feedback / complaint mechanism functioning	Yes
■ Safety Unit Volunteer (SUVs) functioning	Yes
■ No. of partners reached by CCCM trainings	11
■ No. of refugees committees	3

No. of partners' presence by sector (41) (Source: Sector/Sub-sector 4Ws, DRC)

 Site Management	DRC (SMS)
 Protection	BNWLA, BRAC, DRC, IRC, Handicap Int
 GBV	BNWLA, BRAC, RTCC/MOWCA, DRC
 Child Protection	DRC, PlanInt, CODEC, DSS
 Shelter/NFIs	DRC, BDRCS, SSRS, VOSD
 WASH	NGOF, ACF, Friendship, BRAC, PCCR
 Nutrition	ACF, SARPV, World Concern Medair, World Vision
 Health	FH/MTI, GK, RTMI, Friendship, MSF, Help the needy, IRC, IPAS
 Education	BRAC, CODEC, PlanInt, MUKTI, JCF, RISDA, C2C
 CwC	DRC
 Food Security	WFP, BRAC
 Environment	IUCN, CNRS
 Assessment	HELVETAS/REACH, NPM/IOM

Protection (Source: Protection Sector, UNHCR/DRC)

■ No. of child friendly spaces	3
■ No. of counselling centres	0
■ No. of mental health service centres (MHSC)	1
■ No. of health facility with GBV CM/PSS	0
■ No. of integrated community centres	0
■ No. of children benefitting from PSS activities	2,994
■ No. of individuals benefitting from life skills and resilience programming	217
■ No. of safe space for women and girls (SSWG)	1
■ No. of women led community centre (WLCC)	0

Camp Profile focused on the effective & efficient rolling out coordination and good governance at camp level, continuity and measuring of services & its minimum standard as being agreed by the respective sectors. The data used in the camp profile have been extracted from secondary and tertiary sources such as ISCG/Sector/WGs, UN Agencies, SMS Agencies and regular or periodic assessment and subject to change.


Shelter/Site Infrastructure/NFI
(Source: Shelter Sector, UNHCR, DRC)

■ No. of HHs received partial shelter kits	6,393
■ No. of HHs received pre-monsoon kits	5,325
■ No. of HHs received LPG assistance (Stove+Cylinder)	5,683
■ No. of HHs received portable light	147
■ No. of street lights installed	183
■ No. of functional street lights	182
■ Bridge (including bamboo/culvert) construction (m.) *	112
■ Retaining wall construction (running m.) *	419
■ Footpath/Pathway construction (running m.) *	1,245
■ Drainage construction (running m.) *	6,036
■ Stair construction (running m.) *	2,917


WASH
(Source: REACH-9)

■ No. of water points	478
■ No. of functional water points	359
■ No. of latrines	925
■ No. of functional latrines (chambers)	727


Nutrition
(Source: Nutrition Sector)

■ No. of nutritional facilities	3
■ No. of children treated with severe acute malnutrition	252


Health
(Source: DRC, ISCG 4W)

■ No. of health facilities	5
■ No. of outpatients for medical consultations from the existing total health facility	4,686
■ No. of Community Health Workers (CHWs)	37





Education
(Source: Education Sector, DRC)

■ No. of learning facilities established	320
■ % of children aged 3-5 enrolled in learning spaces	26
■ % of children aged 6-14 enrolled in learning spaces	42
■ % of children aged 15-17 enrolled in learning spaces	2
■ No. of teachers' received foundational teaching and content	993


Food Security
(Source: WFP)

■ No. of HHs received general food distribution/e-vouchers	4,835
--	--------------

Site management service monitoring

Sector	Indicator	Sector standard	October, 2019 achievement	December, 2019 achievement	
 Site Management	Presence of camp manager/administrator	Yes/No	Yes	Yes	●
 Protection	% of persons reached by community-led messaging on key protection risks	100%	2%	2%	●
 Shelter	Usable area per person (sq.m)	20	14	14	●
 WASH	No. of persons per water point	250	52	69	●
	No. of persons per latrine	20	27	34	●
 Health	No. of persons per health facility	6,000	4,986	4,986	●
 Education	% of children access to teaching & learning centre	100%	67%	69%	●
 Food Security	% of HHs received general food distribution/e-vouchers	100%	86%	83%	●

● Less than 50%/minimum standard
 ● 50-80%/minimum standard
 ● >80%/minimum standard reached

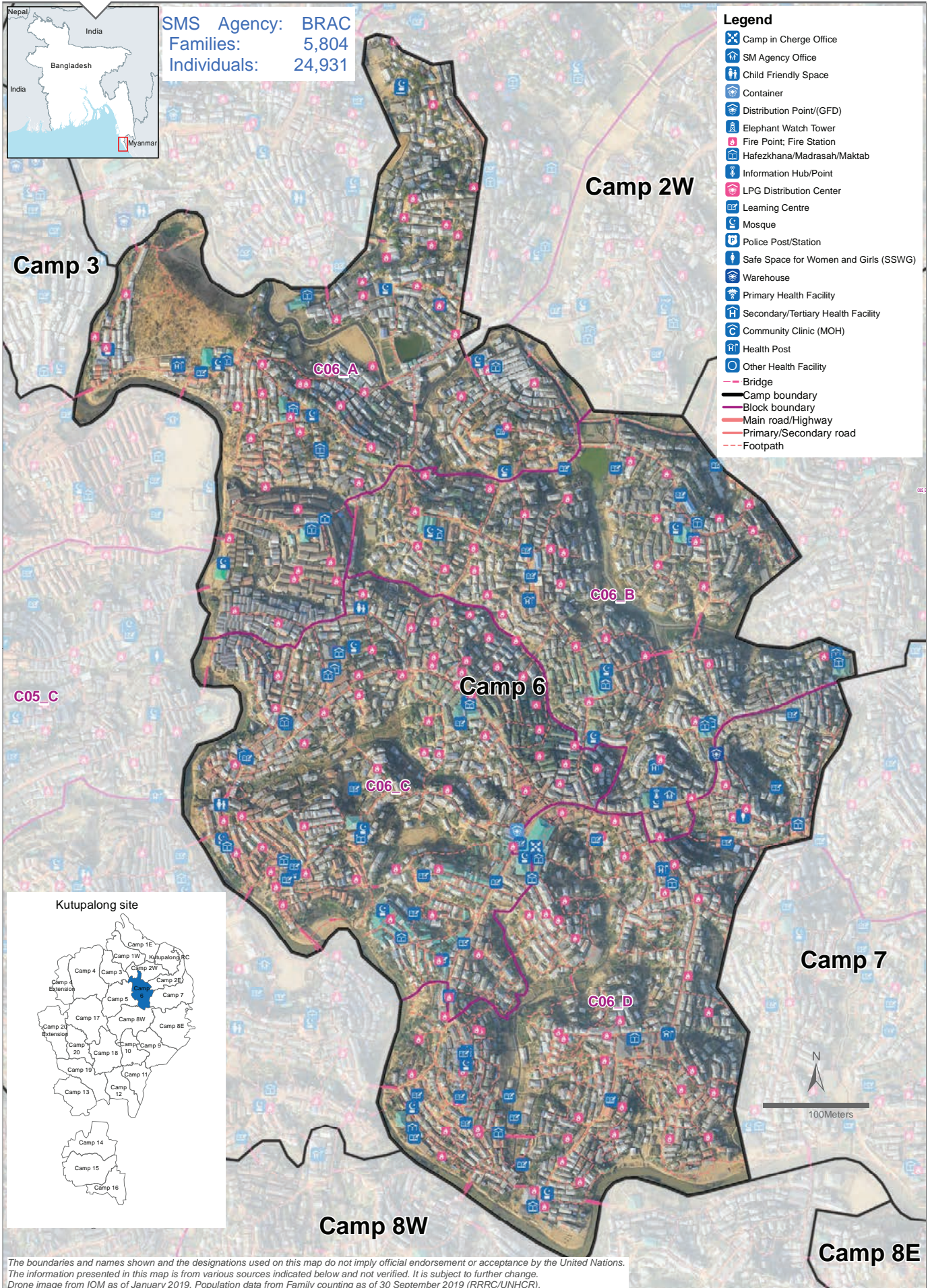
Note: ■ TBC (To Be Confirmed)

* Beneficiaries presented are estimated and may vary among camps due to change in zone system to camp boundaries during 2018.

■ Cumulative data as of December 2019 unless specified

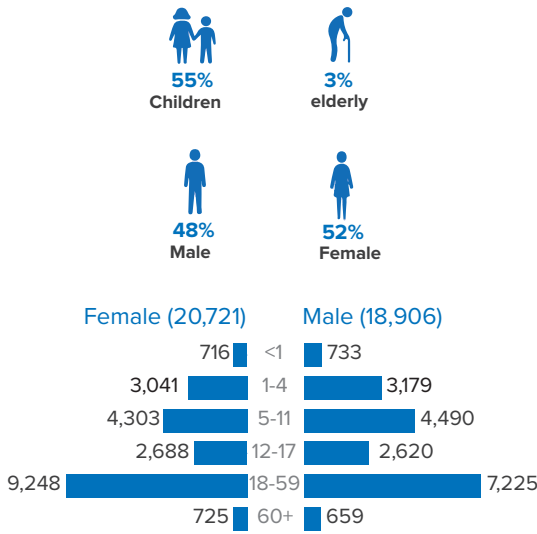
All infrastructure reported are cumulative from previous year and beneficiaries reached for services are from January-December, 2019.

Next update: February 2020 Sources: UNHCR, ISCG/4Ws, RRR/UNHCR/Family Counting, REACH, WFP, DRC Feedback: bgdcoim@unhcr.org



The boundaries and names shown and the designations used on this map do not imply official endorsement or acceptance by the United Nations. The information presented in this map is from various sources indicated below and not verified. It is subject to further change. Drone image from IOM as of January 2019, Population data from Family counting as of 30 September 2019 (RRRC/UNHCR).

Refugees (individuals) by age and gender breakdown (Source: RRRC/UNHCR)



Camp in Charge

Sheikh Hafizul Islam

camp7@rrrc.gov.bd

+880 18 4746 6811

SMS Agency

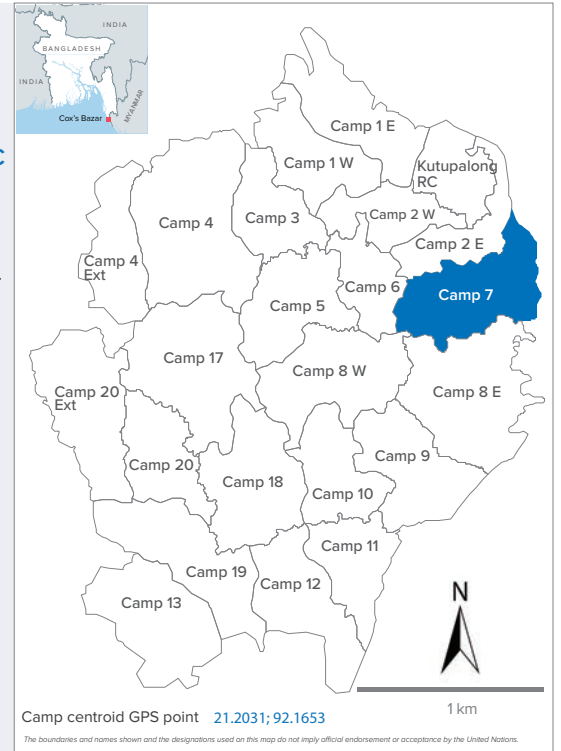
Shuvash Chandra Shil

subash.cs@brac.net

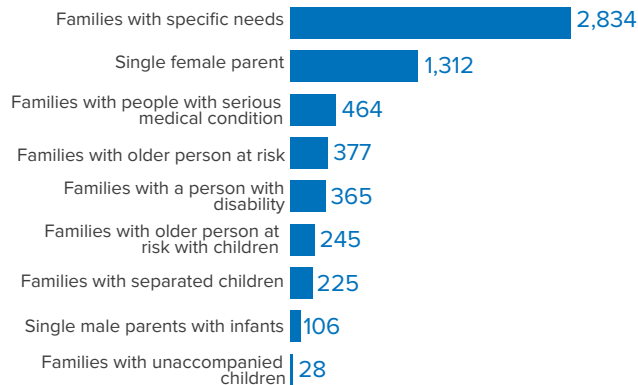
+880 18 4745 5816

RRRC
BRAC

Camp area	714,085 sq.m
Total households	9,409
Total individuals	39,627
Population density (sq.m per person)	12
Children under 17 yrs.	20,321
Elephant watch towers	2
Fire points	267
Information points	1
Distribution centers (all type)	7
Police posts	0
Refugees (individuals) relocated from the camp	98



Refugees (HHs) with specific needs (Source: RRRC/UNHCR)



Site Management (SM) (Source: UNHCR/BRAC)

■ Camp coordination meeting	Bi-weekly
■ Emergency response coordination meeting	Monthly
■ Presence of service monitoring agency	Yes
■ Feedback / complaint mechanism functioning	Yes
■ Safety Unit Volunteer (SUVs) functioning	Yes
■ No. of partners reached by CCCM trainings	32
■ No. of refugees committees	5

No. of partners' presence by sector (33) (Source: Sector/Sub-sector 4Ws, BRAC)

 Site Management	BRAC
 Protection	BNWLA, DRC
 GBV	BNWLA, PULSE, MUKTI, BRAC, RTMI
 Child Protection	CODEC, DRC, MoWCA, BNM, Plan
 Shelter/NFIs	BRAC, BDRCS
 WASH	ACF, NGOF, PA, BRAC, WVI
 Nutrition	ACF, BRAC, SHED, WVI
 Health	BRAC, Friendship, MSF, FH/MTI, PHD, MUKTI, SKUS
 Education	CODEC, BRAC, Friendship, Plan, DAM, MUKTI, Friendship, RISDA, EDAS, JCF
 CwC	BRAC, Radio Naf, Shushilon, ACLAB
 Food Security	BRAC, WFP
 Environment	CNRS, IUCN, BRAC, Friendship
 Assessment	HELVETAS/REACH, NPM/IOM



Protection (Source: Protection Sector, UNHCR/BRAC)

■ No. of child friendly spaces	13
■ No. of counselling centres	1
■ No. of mental health service centres (MHSC)	1
■ No. of health facility with GBV CM/PSS	0
■ No. of integrated community centres	0
■ No. of children benefitting from PSS activities	8,556
■ No. of individuals benefitting from life skills and resilience programming	535
■ No. of safe space for women and girls (SSWG)	2
■ No. of women led community centre (WLCC)	2

Camp Profile focused on the effective & efficient rolling out coordination and good governance at camp level, continuity and measuring of services & its minimum standard as being agreed by the respective sectors. The data used in the camp profile have been extracted from secondary and tertiary sources such as ISCG/Sector/WGs, UN Agencies, SMS Agencies and regular or periodic assessment and subject to change.


Shelter/Site Infrastructure/NFI
 (Source: Shelter Sector, UNHCR, BRAC)

■ No. of HHs received partial shelter kits	6,357
■ No. of HHs received pre-monsoon kits	8,567
■ No. of HHs received LPG assistance (Stove+Cylinder)	9,837
■ No. of HHs received portable light	263
■ No. of street lights installed	347
■ No. of functional street lights	316
■ Bridge (including bamboo/culvert) construction (m.) *	814
■ Retaining wall construction (running m.) *	4,133
■ Footpath/Pathway construction (running m.) *	5,196
■ Drainage construction (running m.) *	9,186
■ Stair construction (running m.) *	3,415


WASH (Source: UNHCR)

■ No. of water points	825
■ No. of functional water points	629
■ No. of latrines	1,507
■ No. of functional latrines (chambers)	1,301


Nutrition (Source: BRAC)

■ No. of nutritional facilities	5
■ No. of children treated with severe acute malnutrition	2,723


Health (Source: BRAC)

■ No. of health facilities	6
■ No. of outpatients for medical consultations from the existing total health facility	2,245
■ No. of Community Health Workers (CHWs)	73


Education (Source: Education Sector, BRAC)

■ No. of learning facilities established	483
■ % of children aged 3-5 enrolled in learning spaces	39
■ % of children aged 6-14 enrolled in learning spaces	52
■ % of children aged 15-17 enrolled in learning spaces	4
■ No. of teachers' received foundational teaching and content	1,252


Food Security (Source: WFP)

■ No. of HHs received general food distribution/e-vouchers	9,079
--	--------------

Site management service monitoring

Sector	Indicator	Sector standard	October, 2019 achievement	December, 2019 achievement	
 Site Management	Presence of camp manager/administrator	Yes/No	Yes	Yes	
 Protection	% of persons reached by community-led messaging on key protection risks	100%	0%	0%	
 Shelter	Usable area per person (sq.m)	20	18	18	
 WASH	No. of persons per water point	250	48	63	
	No. of persons per latrine	20	26	30	
 Health	No. of persons per health facility	6,000	6,605	6,605	
 Education	% of children access to teaching & learning centre	100%	91%	95%	
 Food Security	% of HHs received general food distribution/e-vouchers	100%	96%	96%	

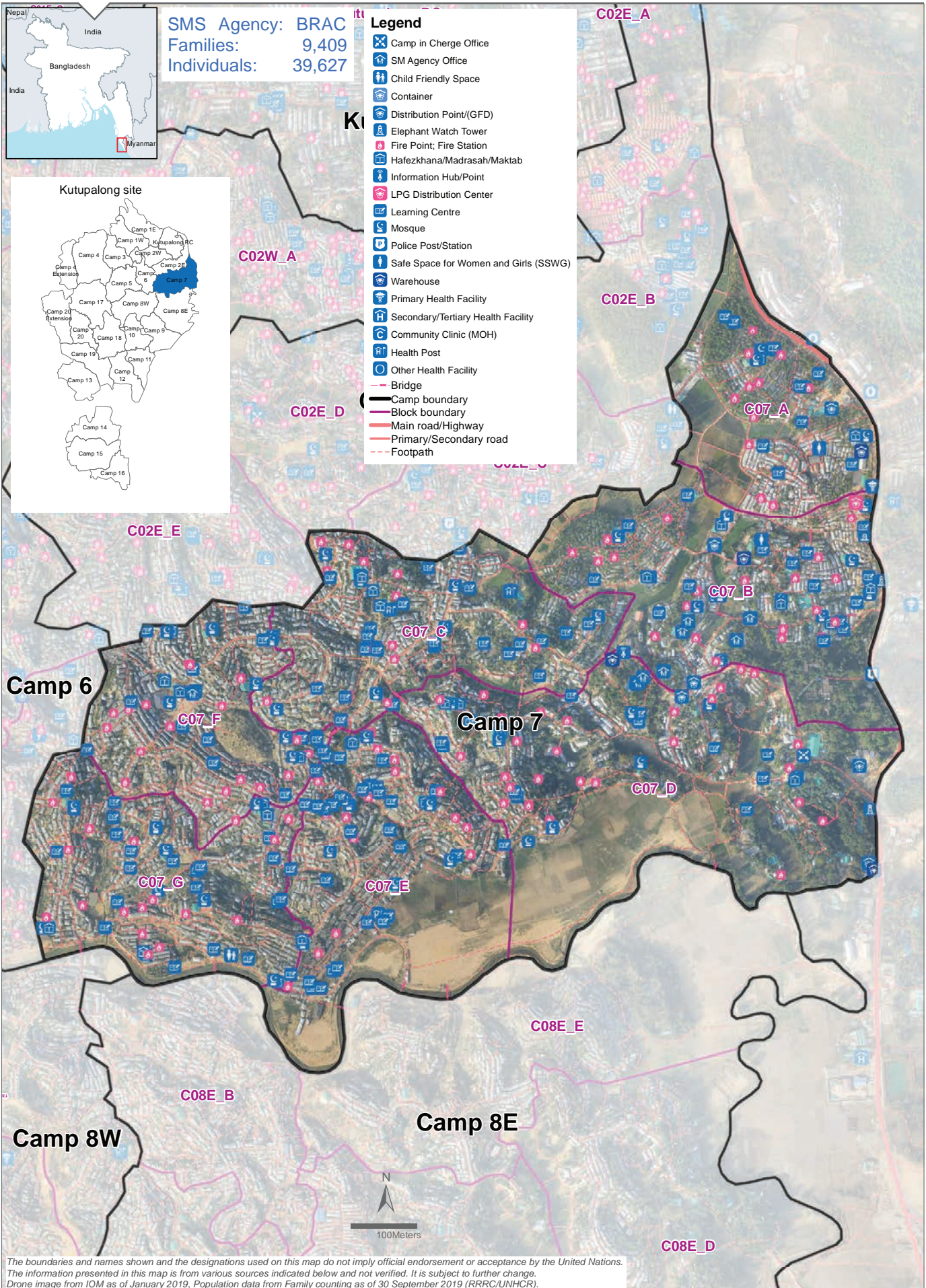
 Less than 50%/minimum standard
  50-80%/minimum standard
  >80%/minimum standard reached

Note: ■ TBC (To Be Confirmed)

■ Cumulative data as of December 2019 unless specified

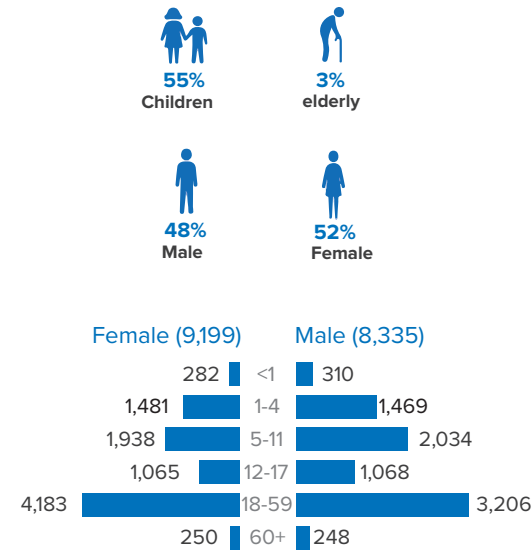
* Beneficiaries presented are estimated and may vary among camps due to change in zone system to camp boundaries during 2018. All infrastructure reported are cumulative from previous year and beneficiaries reached for services are from January-December, 2019.

Next update: February 2020 Sources: UNHCR, ISCG/4Ws, RRRR/UNHCR/Family Counting, REACH, WFP, BRAC Feedback: bgdcoim@unhcr.org



The boundaries and names shown and the designations used on this map do not imply official endorsement or acceptance by the United Nations.
The information presented in this map is from various sources indicated below and not verified. It is subject to further change.
Drone image from IOM as of January 2019, Population data from Family counting as of 30 September 2019 (RRRC/UNHCR).

Refugees (individuals) by age and gender breakdown (Source: RRRC/UNHCR)



Camp in Charge **RRRC**

Abu Saleh Md. Obaidullah

camp17@rrr.gov.bd

+880 17 3129 1855/18 4746 6805

SMS Agency **BRAC**

Hasanat Bashar Arnob

hasnat.bashar@brac.net

+880 18 8917 0267

 Camp area **954,134 sq.m**

 Total households **4,184**

 Total individuals **17,534**

 Population density (sq.m per person) **33**

 Children under 17 yrs. **9,055**

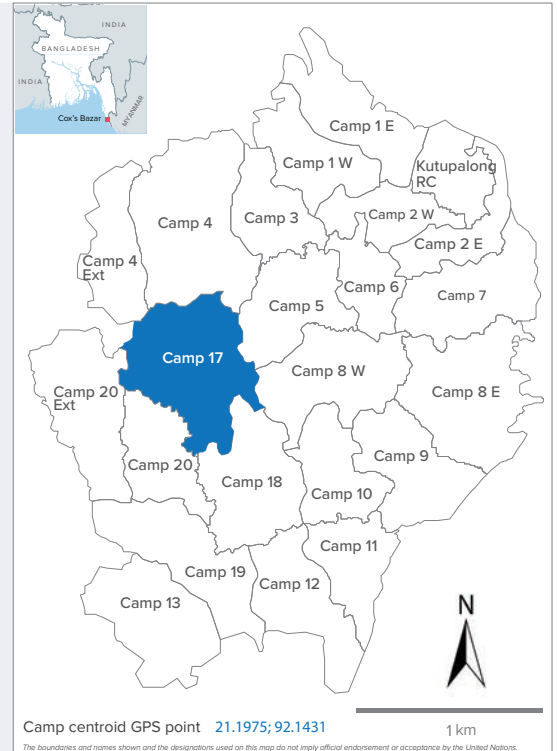
 Elephant watch towers **0**

 Fire points **68**

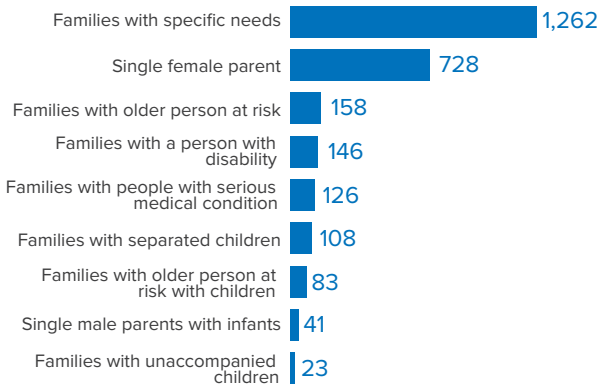
 Information points **2**

 Distribution centers (all type) **2**

 Police posts **0**

 Refugees (individuals) relocated from the camp **88**


Refugees (HHs) with specific needs (Source: RRRC/UNHCR)



Site Management (SM) (Source: UNHCR/BRAC)

■ Camp coordination meeting	Monthly
■ Emergency response coordination meeting	Ad-hoc
■ Presence of service monitoring agency	Yes
■ Feedback / complaint mechanism functioning	Yes
■ Safety Unit Volunteer (SUVs) functioning	Yes
■ No. of partners reached by CCCM trainings	2
■ No. of refugees committees	3

No. of partners' presence by sector (32) (Source: Sector/Sub-sector 4Ws, ACTED)

 Site Management	HELVTAS/ACTED
 Protection	Plan Int., BRAC, Caritas Bangladesh, DCA, DSK, HI, PULSE, RI, SKUS, SOS, Turkish Red Cross, YPSA
 GBV	BRAC
 Child Protection	RI, BRAC, DSK, DSS, ESDO, MUKTI, Plan Int., SKUS, SOS
 Shelter/NFIs	BDRCS, BRAC, CNRS, DSK, ESDO, PULSE, SKUS, Turkish Red Cross
 WASH	NGOF, BRAC, Caritas Bangladesh, Friendship, HELP Cox's Bazar, MUKTI
 Nutrition	SHED, Concern Worldwide
 Health	RI, Concern Worldwide, DAM, HI, HMED, HTN-Ummah
 Education	BRAC, DAM, DCA, Friendship, JCF, MUKTI, SKUS
 CwC	BRAC
 Food Security	SCI, YPSA, WFP
 Environment	IUCN, CNRS
 Assessment	HELVTAS/REACH, NPM/IOI

Protection (Source: Protection Sector, UNHCR/ACTED)

■ No. of child friendly spaces	11
■ No. of counselling centres	0
■ No. of mental health service centres (MHSC)	1
■ No. of health facility with GBV CM/PSS	0
■ No. of integrated community centres	1
■ No. of children benefitting from PSS activities	30,089
■ No. of individuals benefitting from life skills and resilience programming	1,239
■ No. of safe space for women and girls (SSWG)	9
■ No. of women led community centre (WLCC)	0

Camp Profile focused on the effective & efficient rolling out coordination and good governance at camp level, continuity and measuring of services & its minimum standard as being agreed by the respective sectors. The data used in the camp profile have been extracted from secondary and tertiary sources such as ISCG/Sector/WGs, UN Agencies, SMS Agencies and regular or periodic assessment and subject to change.


Shelter/Site Infrastructure/NFI
 (Source: Shelter Sector, UNHCR, ACTED)

■ No. of HHs received partial shelter kits	3,716
■ No. of HHs received pre-monsoon kits	3,973
■ No. of HHs received LPG assistance (Stove+Cylinder)	3,406
■ No. of HHs received portable light	84
■ No. of street lights installed	481
■ No. of functional street lights	242
■ Bridge (including bamboo/culvert) construction (m.) *	688
■ Retaining wall construction (running m.) *	14,019
■ Footpath/Pathway construction (running m.) *	3,806
■ Drainage construction (running m.) *	30,003
■ Stair construction (running m.) *	19,026


WASH
 (Source: UNHCR)

■ No. of water points	625
■ No. of functional water points	445
■ No. of latrines	1,532
■ No. of functional latrines (chambers)	1,359


Nutrition
 (Source: ACTED)

■ No. of nutritional facilities	6
■ No. of children treated with severe acute malnutrition	11


Health
 (Source: ACTED)

■ No. of health facilities	6
■ No. of outpatients for medical consultations * from the existing total health facility	2,023
■ No. of Community Health Workers (CHWs)	45








Education
 (Source: Education Sector, ACTED)




■ No. of learning facilities established	95
■ % of children aged 3-5 enrolled in learning spaces	36
■ % of children aged 6-14 enrolled in learning spaces	53
■ % of children aged 15-17 enrolled in learning spaces	5
■ No. of teachers' received foundational teaching and content	209


Food Security
 (Source: WFP)

■ No. of HHs received general food distribution/e-vouchers	3,869
--	--------------

Site management service monitoring

Sector	Indicator	Sector standard	October, 2019 achievement	December, 2019 achievement	
 Site Management	Presence of camp manager/administrator	Yes/No	Yes	Yes	
 Protection	% of persons reached by community-led messaging on key protection risks	100%	5%	9%	
 Shelter	Usable area per person (sq.m)	20	56	56	
 WASH	No. of persons per water point	250	28	31	
	No. of persons per latrine	20	11	12	
 Health	No. of persons per health facility	6,000	2,922	2,922	
 Education	% of children access to teaching & learning centre	100%	95%	95%	
 Food Security	% of HHs received general food distribution/e-vouchers	100%	92%	92%	

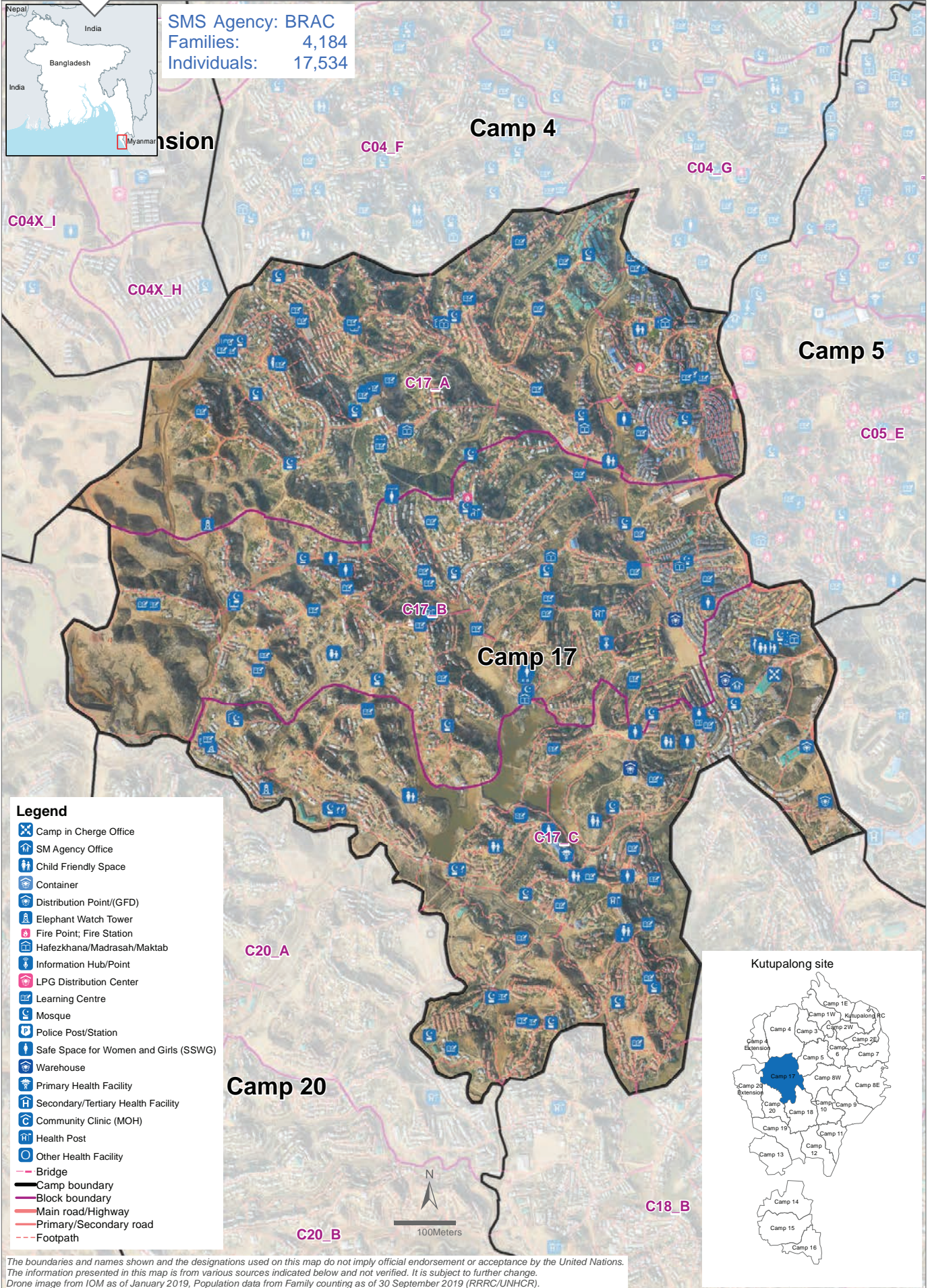
 Less than 50%/minimum standard
  50-80%/minimum standard
  >80%/minimum standard reached

Note: ■ TBC (To Be Confirmed)

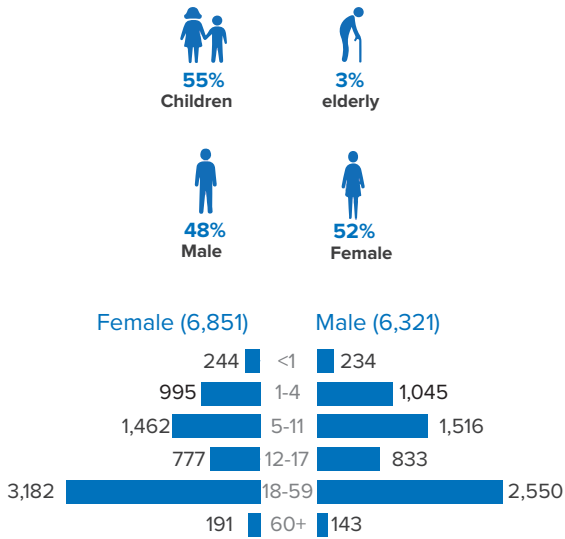
* Beneficiaries presented are estimated and may vary among camps due to change in zone system to camp boundaries during 2018. All infrastructure reported are cumulative from previous year and beneficiaries reached for services are from January-December, 2019.

■ Cumulative data as of December 2019 unless specified

Next update: February 2020 Sources: UNHCR, ISCG/4Ws, RRRR/UNHCR/Family Counting, REACH, WFP, ACTED Feedback: bgdcoim@unhcr.org

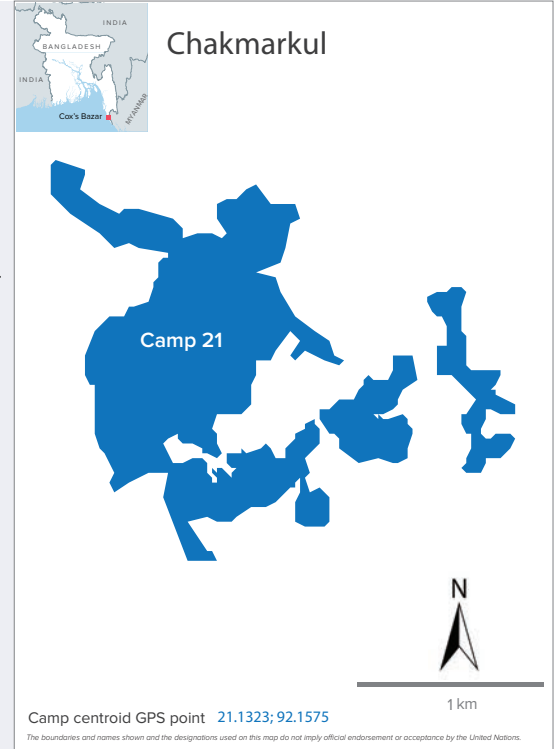


Refugees (individuals) by age and gender breakdown *(Source: RRRRC/UNHCR)*

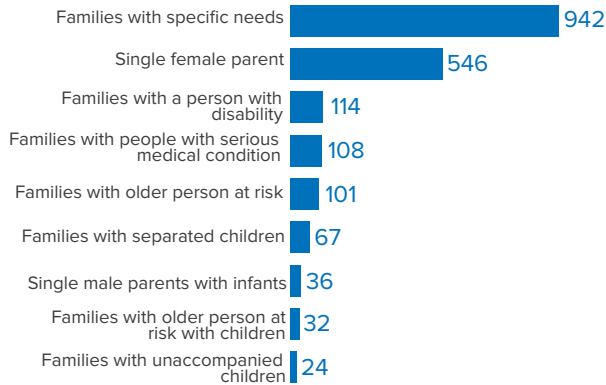


Camp in Charge		RRRC
Mr. Shabbir Iqbal		
✉ camp21@rrrc.gov.bd		
📞 +880 17 1087 6156		
SMS Agency		BRAC
Sarwar Golam		
✉ golam.s@brac.net		
📞 +880 18 1670 0764		

Camp area	404,122 sq.m	
Total households	3,243	
Total individuals	13,172	
Population density (sq.m per person)	20	
Children under 17 yrs.	6,628	
Elephant watch towers	9	
Fire points	44	
Information points	1	
Distribution centers (all type)	2	
Police posts	0	
Refugees (individuals) relocated from the camp	268	



Refugees (HHs) with specific needs *(Source: RRRRC/UNHCR)*







Site Management (SM) *(Source: UNHCR/BRAC)*

■ Camp coordination meeting	Bi-weekly
■ Emergency response coordination meeting	Bi-weekly
■ Presence of service monitoring agency	Yes
■ Feedback / complaint mechanism functioning	Yes
■ Safety Unit Volunteer (SUVs) functioning	Yes
■ No. of partners reached by CCCM trainings	2
■ No. of refugees committees	0

No. of partners' presence by sector (27) *(Source: Sector/Sub-sector 4Ws, BRAC)*

Protection *(Source: Protection Sector, UNHCR/BRAC)*

 Site Management	BRAC (SMS)
 Protection	BNWLA, BRAC, HI, COAST
 GBV	BNWLA, BRAC, DCA
 Child Protection	DCA, SCI, BRAC, AB
 Shelter/NFIs	BDRCS, BRAC
 WASH	SI, BRAC, MSF
 Nutrition	ACF, BRAC, CONCERN Worldwide, CNRS
 Health	Qatar C, Moonlight
 Education	CODEC, SCI, BRAC, DAM, Friendship, MUKTI, DCA, JCF, RISDA BD
 CwC	BRAC
 Food Security	ICRC
 Environment	IUCN, CNRS
 Assessment	HELVETAS/REACH, NPM/IOM

■ No. of child friendly spaces	9
■ No. of counselling centres	4
■ No. of mental health service centres (MHSC)	5
■ No. of health facility with GBV CM/PSS	8
■ No. of integrated community centres	1
■ No. of children benefitting from PSS activities	9,300
■ No. of individuals benefitting from life skills and resilience programming	2,092
■ No. of safe space for women and girls (SSWG)	4
■ No. of women led community centre (WLCC)	1

Camp Profile focused on the effective & efficient rolling out coordination and good governance at camp level, continuity and measuring of services & its minimum standard as being agreed by the respective sectors. The data used in the camp profile have been extracted from secondary and tertiary sources such as ISCG/Sector/WGs, UN Agencies, SMS Agencies and regular or periodic assessment and subject to change.


Shelter/Site Infrastructure/NFI
(Source: Shelter Sector, UNHCR)

■ No. of HHs received partial shelter kits	5,783
■ No. of HHs received pre-monsoon kits	3,181
■ No. of HHs received LPG assistance (Stove+Cylinder)	3,096
■ No. of HHs received portable light	76
■ No. of street lights installed	289
■ No. of functional street lights	197
■ Bridge (including bamboo/culvert) construction (m.) *	1,140
■ Retaining wall construction (running m.) *	6,006
■ Footpath/Pathway construction (running m.) *	9,297
■ Drainage construction (running m.) *	4,973
■ Stair construction (running m.) *	4,268


WASH
(Source: UNHCR)

■ No. of water points	251
■ No. of functional water points	170
■ No. of latrines	680
■ No. of functional latrines (chambers)	606


Nutrition
(Source: BRAC)

■ No. of nutritional facilities	5
■ No. of children treated with severe acute malnutrition	54


Health
(Source: Health Sector, UNHCR, BRAC)

■ No. of health facilities	5
■ No. of outpatients for medical consultations * from the existing total health facility	16,266
■ No. of Community Health Workers (CHWs)	30



Education
(Source: Education Sector)


■ No. of learning facilities established	144
■ % of children aged 3-5 enrolled in learning spaces	50
■ % of children aged 6-14 enrolled in learning spaces	58
■ % of children aged 15-17 enrolled in learning spaces	9
■ No. of teachers' received foundational teaching and content	261


Food Security
(Source: WFP)

■ No. of HHs received general food distribution/e-vouchers	3,940
--	--------------

Site management service monitoring

Sector	Indicator	Sector standard	October, 2019 achievement	December, 2019 achievement	
 Site Management	Presence of camp manager/administrator	Yes/No	Yes	Yes	
 Protection	% of persons reached by community-led messaging on key protection risks	100%	70%	70%	
 Shelter	Usable area per person (sq.m)	20	33	33	
 WASH	No. of persons per water point	250	52	53	
	No. of persons per latrine	20	19	24	
 Health	No. of persons per health facility	6,000	2,634	2,634	
 Education	% of children access to teaching & learning centre	100%	113%	116%	
 Food Security	% of HHs received general food distribution/e-vouchers	100%	121%	121%	

 Less than 50%/minimum standard
  50-80%/minimum standard
  >80%/minimum standard reached

Note: ■ TBC (To Be Confirmed)

* Beneficiaries presented are estimated and may vary among camps due to change in zone system to camp boundaries during 2018.

■ Cumulative data as of December 2019 unless specified

All infrastructure reported are cumulative from previous year and beneficiaries reached for services are from January-December, 2019.

Next update: February 2020 Sources: UNHCR, ISCG/4Ws, RRRR/UNHCR/Family Counting, REACH, BRAC Feedback: bgdcoim@unhcr.org

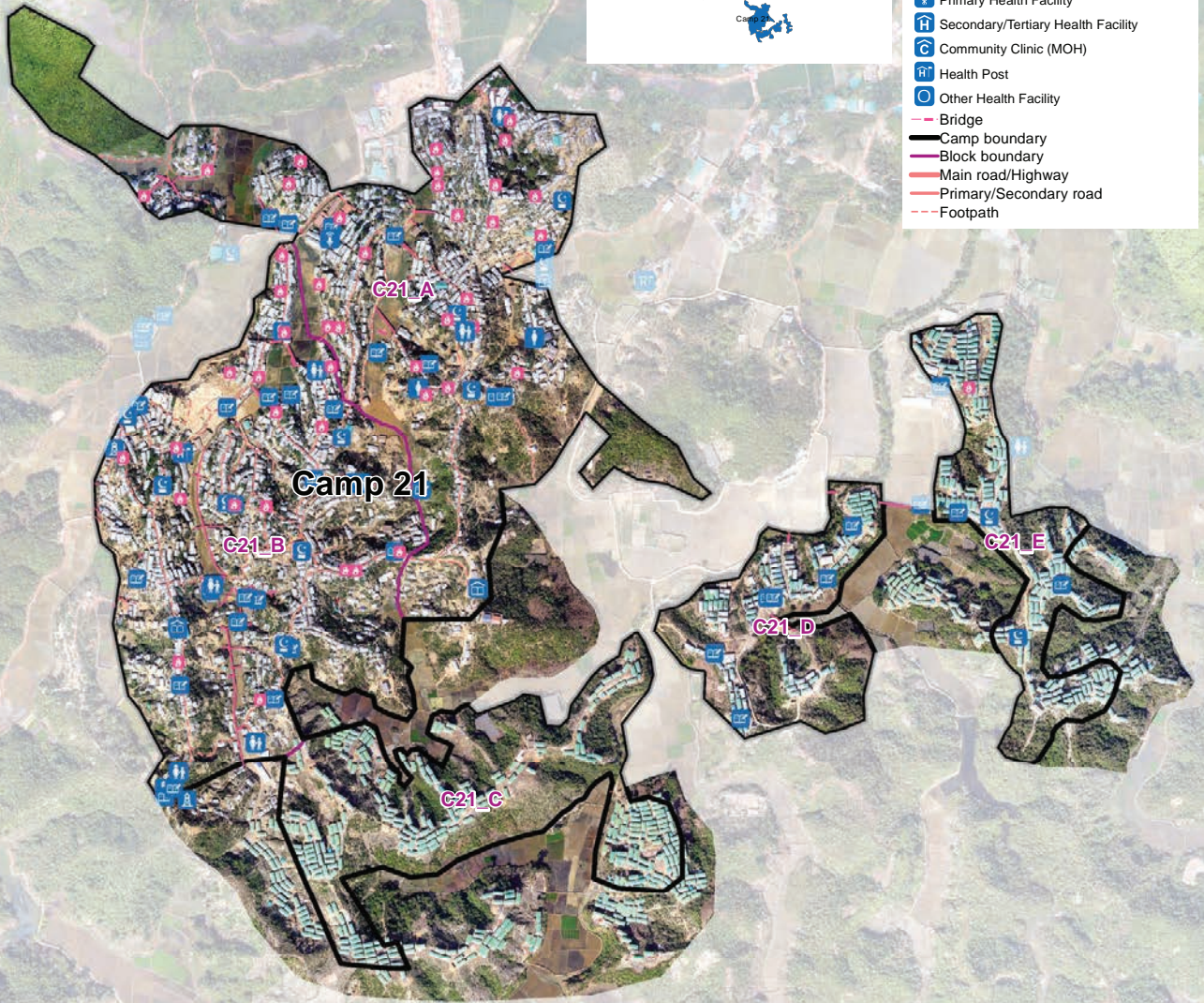


SMS Agency: BRAC
Families: 3,243
Individuals: 13,172



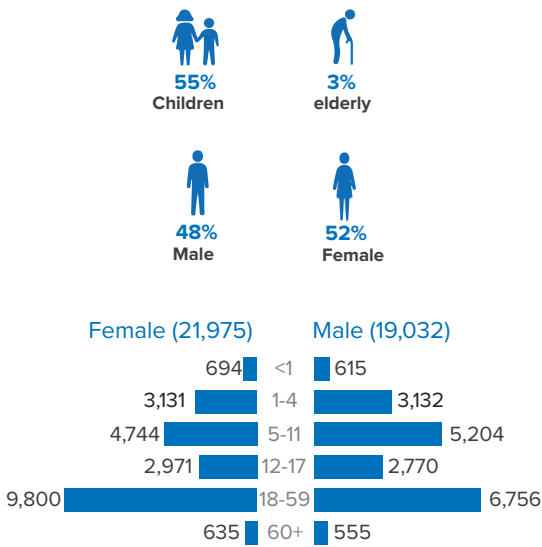
Legend

- Camp in Charge Office
- SM Agency Office
- Child Friendly Space
- Container
- Distribution Point/(GFD)
- Elephant Watch Tower
- Fire Point; Fire Station
- Hafezkhana/Madrasah/Maktab
- Information Hub/Point
- LPG Distribution Center
- Learning Centre
- Mosque
- Police Post/Station
- Safe Space for Women and Girls (SSWG)
- Warehouse
- Primary Health Facility
- Secondary/Tertiary Health Facility
- Community Clinic (MOH)
- Health Post
- Other Health Facility
- Bridge
- Camp boundary
- Block boundary
- Main road/Highway
- Primary/Secondary road
- Footpath

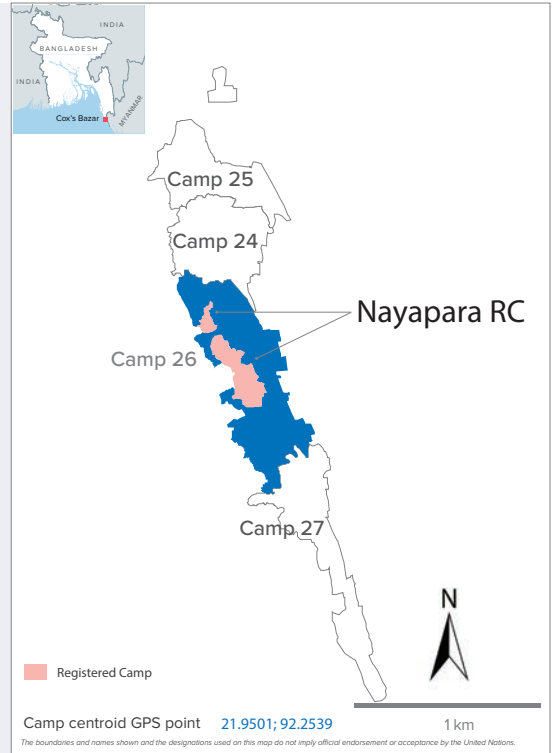


The boundaries and names shown and the designations used on this map do not imply official endorsement or acceptance by the United Nations. The information presented in this map is from various sources indicated below and not verified. It is subject to further change. Drone image from IOM as of January 2019, Population data from Family counting as of 30 September 2019 (RRRC/UNHCR).

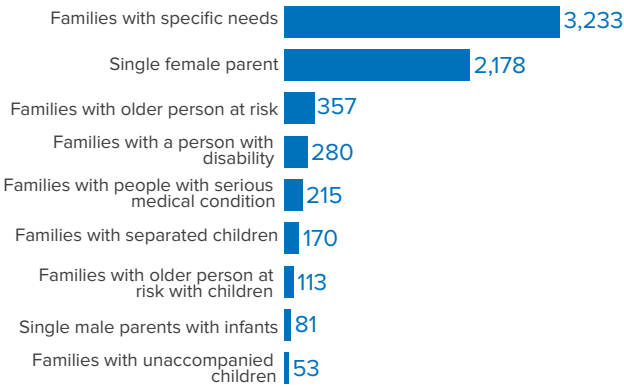
Refugees (individuals) by age and gender breakdown *(Source: RRRC/UNHCR)*



Camp in Charge		RRRC
Mr. Md. Khaled Hossain		
✉	camp26@rrrc.gov.bd	
☎	+880 18 4746 6804	
SMS Agency		BRAC
Kartick Biswas		
✉	kbiswas.khulna@yahoo.com	
☎	+880 18 8779 2651	
<hr/>		
Camp area	1,720,942 sq.m	
Total households	9,392	
Total individuals	41,007	
Population density (sq.m per person)	39	
Children under 17 yrs.	21952	
Elephant watch towers	5	
Fire points	60	
Information points	2	
Distribution centers (all type)	7	
Police posts	1	
Refugees (individuals) relocated from the camp	38	



Refugees (HHs) with specific needs *(Source: RRRC/UNHCR)*



Site Management (SM) *(Source: UNHCR/BRAC)*

■ Camp coordination meeting	Bi-weekly
■ Emergency response coordination meeting	Bi-weekly
■ Presence of service monitoring agency	Yes
■ Feedback / complaint mechanism functioning	Yes
■ Safety Unit Volunteer (SUVs) functioning	Yes
■ No. of partners reached by CCCM trainings	1
■ No. of refugees committees	9

No. of partners' presence by sector (26)

(Source: Sector/Sub-sector 4Ws, BRAC)

	Site Management	BRAC (SMS)
	Protection	BNWLA, RI, SCI, BRAC, MHPSS, YPSA, HI, BITA, TAI
	GBV	RI, TAI
	Child Protection	RI, SCI, HI, BRAC
	Shelter/NFIs	BRAC, BDRCS
	WASH	NGOF, OXFAM, SI, Nabolok
	Nutrition	ACF
	Health	ACF, GK, BRAC, HI, PHD, RHU, RTMI, TdH
	Education	CODEC, BRAC, YPSA, DAM, RISDA
	CwC	BRAC
	Food Security	ACF, WFP
	Environment	IUCN
	Assessment	HELVETAS/REACH, NPM/IOM

Protection *(Source: Protection Sector, UNHCR/BRAC)*

■ No. of child friendly spaces	19
■ No. of counselling centres	3
■ No. of mental health service centres (MHSC)	1
■ No. of health facility with GBV CM/PSS	2
■ No. of integrated community centres	2
■ No. of children benefitting from PSS activities	11,623
■ No. of individuals benefitting from life skills and resilience programming	1,119
■ No. of safe space for women and girls (SSWG)	1
■ No. of women led community centre (WLCC)	0

Camp Profile focused on the effective & efficient rolling out coordination and good governance at camp level, continuity and measuring of services & its minimum standard as being agreed by the respective sectors. The data used in the camp profile have been extracted from secondary and tertiary sources such as ISCG/Sector/WGs, UN Agencies, SMS Agencies and regular or periodic assessment and subject to change.


Shelter/Site Infrastructure/NFI
 (Source: Shelter Sector, UNHCR)

■ No. of HHs received partial shelter kits	7,087
■ No. of HHs received pre-monsoon kits	7,245
■ No. of HHs received LPG assistance (Stove+Cylinder)	8,594
■ No. of HHs received portable light	289
■ No. of street lights installed	36
■ No. of functional street lights	21
■ Bridge (including bamboo/culvert) construction (m.) *	620
■ Retaining wall construction (running m.) *	2,419
■ Footpath/Pathway construction (running m.) *	17,093
■ Drainage construction (running m.) *	6,036
■ Stair construction (running m.) *	308


WASH
 (Source: UNHCR)

■ No. of water points	401
■ No. of functional water points	201
■ No. of latrines	1,712
■ No. of functional latrines (chambers)	1,405


Nutrition
 (Source: Nutrition Sector, BRAC)

■ No. of nutritional facilities	3
■ No. of children treated with severe acute malnutrition	76


Health
 (Source: Health Sector, UNHCR, BRAC)

■ No. of health facilities	16
■ No. of outpatients for medical consultations from the existing total health facility	9,543
■ No. of Community Health Workers (CHWs)	12


Education
 (Source: Education Sector)



■ No. of learning facilities established	369
■ % of children aged 3-5 enrolled in learning spaces	31
■ % of children aged 6-14 enrolled in learning spaces	32
■ % of children aged 15-17 enrolled in learning spaces	5
■ No. of teachers' received foundational teaching and content	329


Food Security
 (Source: WFP)

■ No. of HHs received general food distribution/e-vouchers	9,304
--	--------------

Site management service monitoring

Sector	Indicator	Sector standard	October, 2019 achievement	December, 2019 achievement	
 Site Management	Presence of camp manager/administrator	Yes/No	Yes	Yes	
 Protection	% of persons reached by community-led messaging on key protection risks	100%	49%	62%	
 Shelter	Usable area per person (sq.m)	20	42	42	
 WASH	No. of persons per water point	250	102	137	
	No. of persons per latrine	20	24	52	
 Health	No. of persons per health facility	6,000	2,563	2,563	
 Education	% of children access to teaching & learning centre	100%	68%	68%	
 Food Security	% of HHs received general food distribution/e-vouchers	100%	99%	99%	

 Less than 50%/minimum standard
  50-80%/minimum standard
  >80%/minimum standard reached

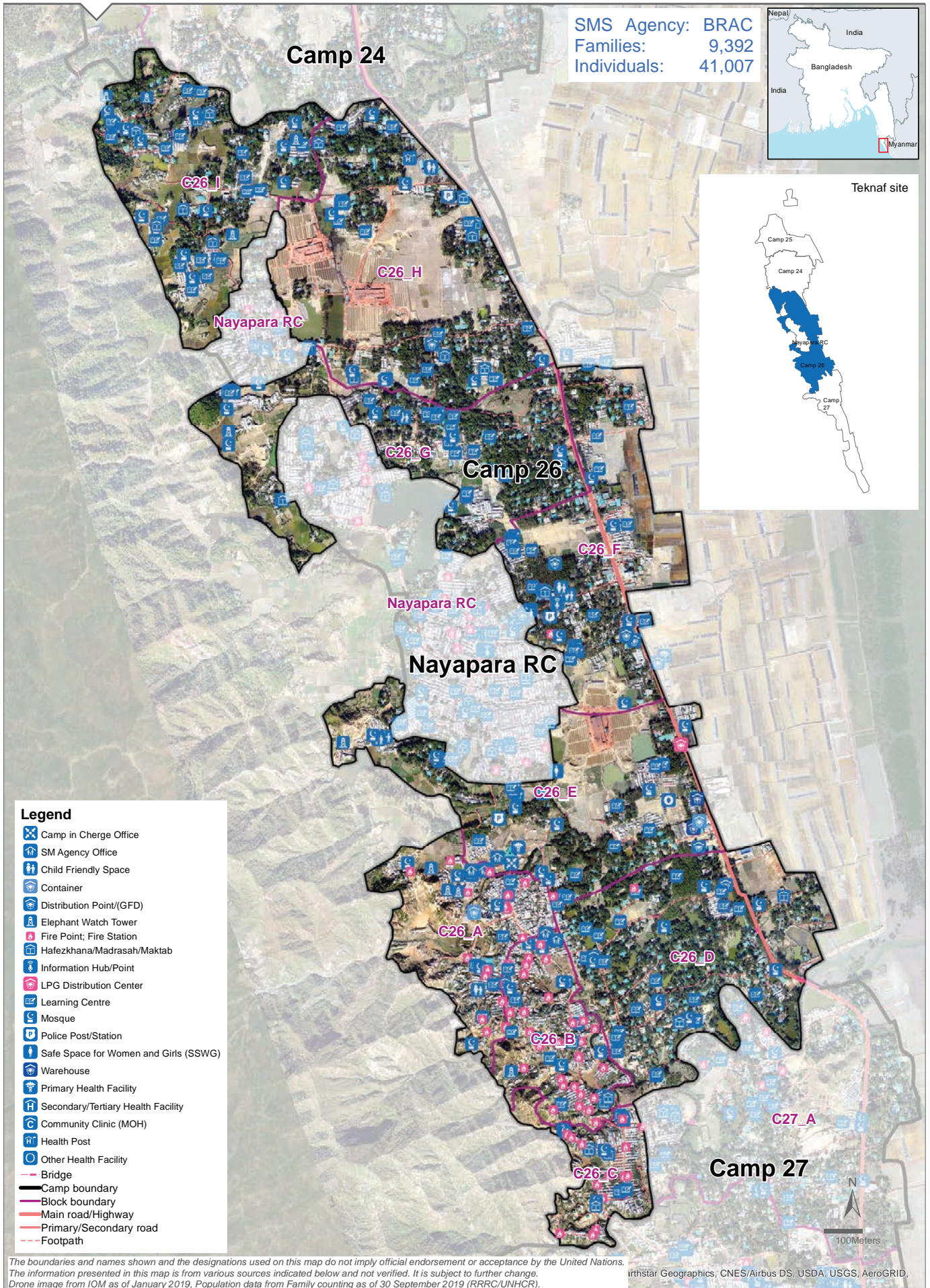
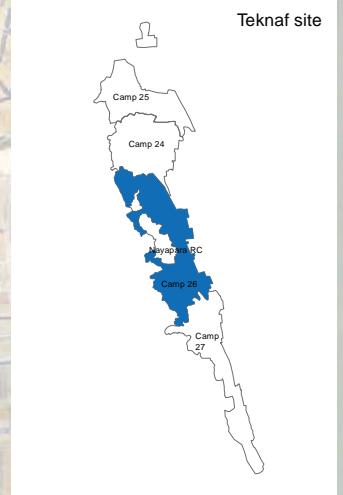
Note: ■ TBC (To Be Confirmed)

* Beneficiaries presented are estimated and may vary among camps due to change in zone system to camp boundaries during 2018.

■ Cumulative data as of December 2019 unless specified All infrastructure reported are cumulative from previous year and beneficiaries reached for services are from January-December, 2019.

Next update: February 2020 Sources: UNHCR, ISCG/4Ws, RRRRC/UNHCR/Family Counting, REACH, BRAC Feedback: bgdcoim@unhcr.org

SMS Agency: BRAC
Families: 9,392
Individuals: 41,007



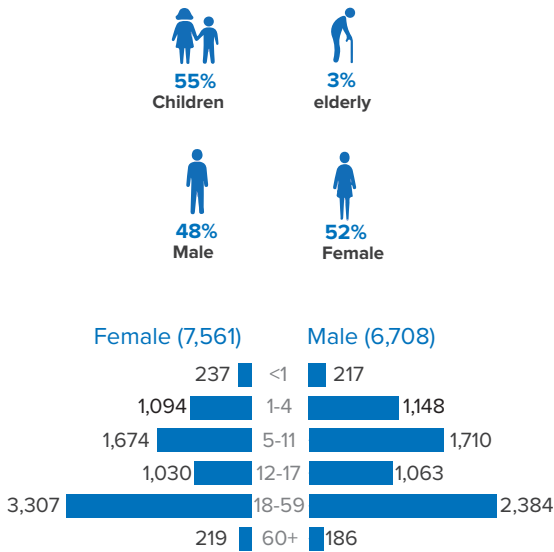
Legend

- Camp in Charge Office
- SM Agency Office
- Child Friendly Space
- Container
- Distribution Point/(GFD)
- Elephant Watch Tower
- Fire Point; Fire Station
- Hafezkhana/Madrasah/Maktab
- Information Hub/Point
- LPG Distribution Center
- Learning Centre
- Mosque
- Police Post/Station
- Safe Space for Women and Girls (SSWG)
- Warehouse
- Primary Health Facility
- Secondary/Tertiary Health Facility
- Community Clinic (MOH)
- Health Post
- Other Health Facility
- Bridge
- Camp boundary
- Block boundary
- Main road/Highway
- Primary/Secondary road
- Footpath

The boundaries and names shown and the designations used on this map do not imply official endorsement or acceptance by the United Nations. The information presented in this map is from various sources indicated below and not verified. It is subject to further change. Drone image from IOM as of January 2019, Population data from Family counting as of 30 September 2019 (RRRC/UNHCR).

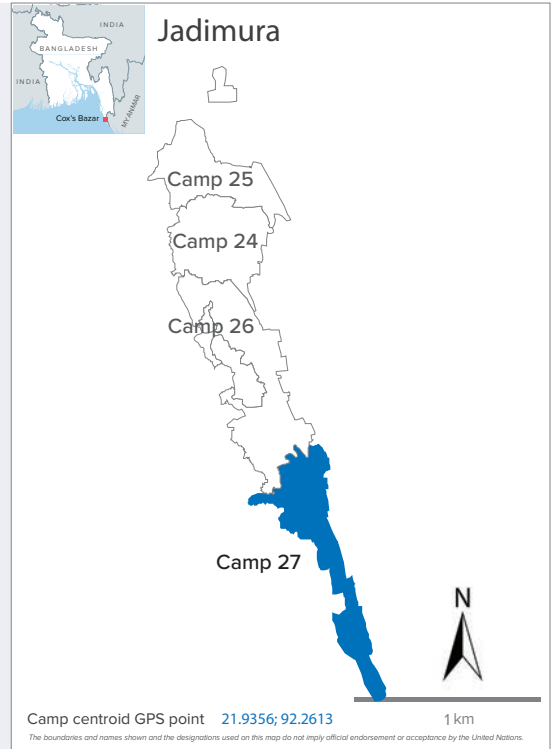
Source: IOM, UNHCR, BRAC, RRRRC, REACH, ISCG, Earthstar Geographics, CNES/Airbus DS, USDA, USGS, AeroGRID,

Refugees (individuals) by age and gender breakdown *(Source: RRRC/UNHCR)*

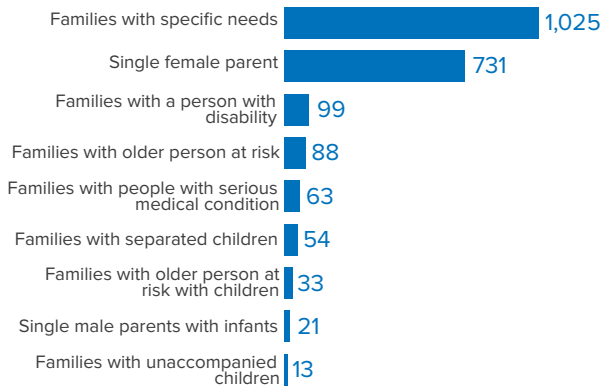


Camp in Charge	RRRC
Mr. Md. Khaled Hossain	
✉ camp27@rrrc.gov.bd	
📞 +880 18 4746 6804	
SMS Agency	BRAC
Hillol Amin	
✉ hillol.hira@brac.net	
📞 +880 18 4745 5515	

Camp area	1,334,319 sq.m
Total households	3,150
Total individuals	14,269
Population density (sq.m per person)	66
Children under 17 yrs.	7,719
Elephant watch towers	3
Fire points	60
Information points	2
Distribution centers (all type)	4
Police posts	0
Refugees (individuals) relocated from the camp	42






Refugees (HHs) with specific needs *(Source: RRRC/UNHCR)*



Site Management (SM) *(Source: UNHCR/BRAC)*

■ Camp coordination meeting	Bi-weekly
■ Emergency response coordination meeting	Bi-weekly
■ Presence of service monitoring agency	Yes
■ Feedback / complaint mechanism functioning	Yes
■ Safety Unit Volunteer (SUVs) functioning	Yes
■ No. of partners reached by CCCM trainings	1
■ No. of refugees committees	0

No. of partners' presence by sector (24) *(Source: Sector/Sub-sector 4Ws, BRAC)*

 Site Management	BRAC (SMS)
 Protection	BNWLA, BRAC, TAI, HI, PIN/PULSE
 GBV	BNWLA, OXFAM, MUKTI, TAI, NGOF, PULSE
 Child Protection	CODEC, RI, HI, TdH, NGOF
 Shelter/NFIs	BRAC, OXFAM, BDRCS, SI
 WASH	SI, SCI, WHH/ANANDO, HSI/WHH, BRAC, OXFAM, NGOF, TdH
 Health	BRAC, HI, SCI
 Education	CODEC, NRC, SCI, BRAC, DAM
 CwC	BRAC, SCI, PIN/PULSE
 Food Security	ACF, MUKTI, CNRS, CODEC
 Environment	IUCN
 Assessment	HELVETAS/REACH, NPM/IOM, BRAC

Protection *(Source: Protection Sector, UNHCR/BRAC)*

■ No. of child friendly spaces	4
■ No. of counselling centres	2
■ No. of mental health service centres (MHSC)	1
■ No. of health facility with GBV CM/PSS	3
■ No. of integrated community centres	0
■ No. of children benefitting from PSS activities	9,780
■ No. of individuals benefitting from life skills and resilience programming	979
■ No. of safe space for women and girls (SSWG)	0
■ No. of women led community centre (WLCC)	1

Camp Profile focused on the effective & efficient rolling out coordination and good governance at camp level, continuity and measuring of services & its minimum standard as being agreed by the respective sectors. The data used in the camp profile have been extracted from secondary and tertiary sources such as ISCG/Sector/WGs, UN Agencies, SMS Agencies and regular or periodic assessment and subject to change.


Shelter/Site Infrastructure/NFI
 (Source: Shelter Sector, UNHCR)

■ No. of HHs received partial shelter kits	3,837
■ No. of HHs received pre-monsoon kits	2,008
■ No. of HHs received LPG assistance (Stove+Cylinder)	2,920
■ No. of HHs received portable light	55
■ No. of street lights installed	315
■ No. of functional street lights	195
■ Bridge (including bamboo/culvert) construction (m.) *	368
■ Retaining wall construction (running m.) *	1,085
■ Footpath/Pathway construction (running m.) *	13,936
■ Drainage construction (running m.) *	5,636
■ Stair construction (running m.) *	582


WASH
 (Source: UNHCR)

■ No. of water points	256
■ No. of functional water points	194
■ No. of latrines	1,386
■ No. of functional latrines (chambers)	1,106


Nutrition
 (Source: BRAC)

■ No. of nutritional facilities	2
■ No. of children treated with severe acute malnutrition	223


Health
 (Source: BRAC)

■ No. of health facilities	3
■ No. of outpatients for medical consultations* from the existing total health facility	2,256
■ No. of Community Health Workers (CHWs)	39















Education
 (Source: Education Sector)




■ No. of learning facilities established	202
■ % of children aged 3-5 enrolled in learning spaces	49
■ % of children aged 6-14 enrolled in learning spaces	38
■ % of children aged 15-17 enrolled in learning spaces	7
■ No. of teachers' received foundational teaching and content	168


Food Security
 (Source: WFP)

■ No. of HHs received general food distribution/e-vouchers	3,240
--	--------------

Site management service monitoring

Sector	Indicator	Sector standard	October, 2019 achievement	December, 2019 achievement	
 Site Management	Presence of camp manager/administrator	Yes/No	Yes	Yes	
 Protection	% of persons reached by community-led messaging on key protection risks	100%	134%	140%	
 Shelter	Usable area per person (sq.m)	20	94	94	
 WASH	No. of persons per water point	250	56	32	
	No. of persons per latrine	20	10	10	
 Health	No. of persons per health facility	6,000	4,756	4,756	
 Education	% of children access to teaching & learning centre	100%	93%	94%	
 Food Security	% of HHs received general food distribution/e-vouchers	100%	96%	103%	

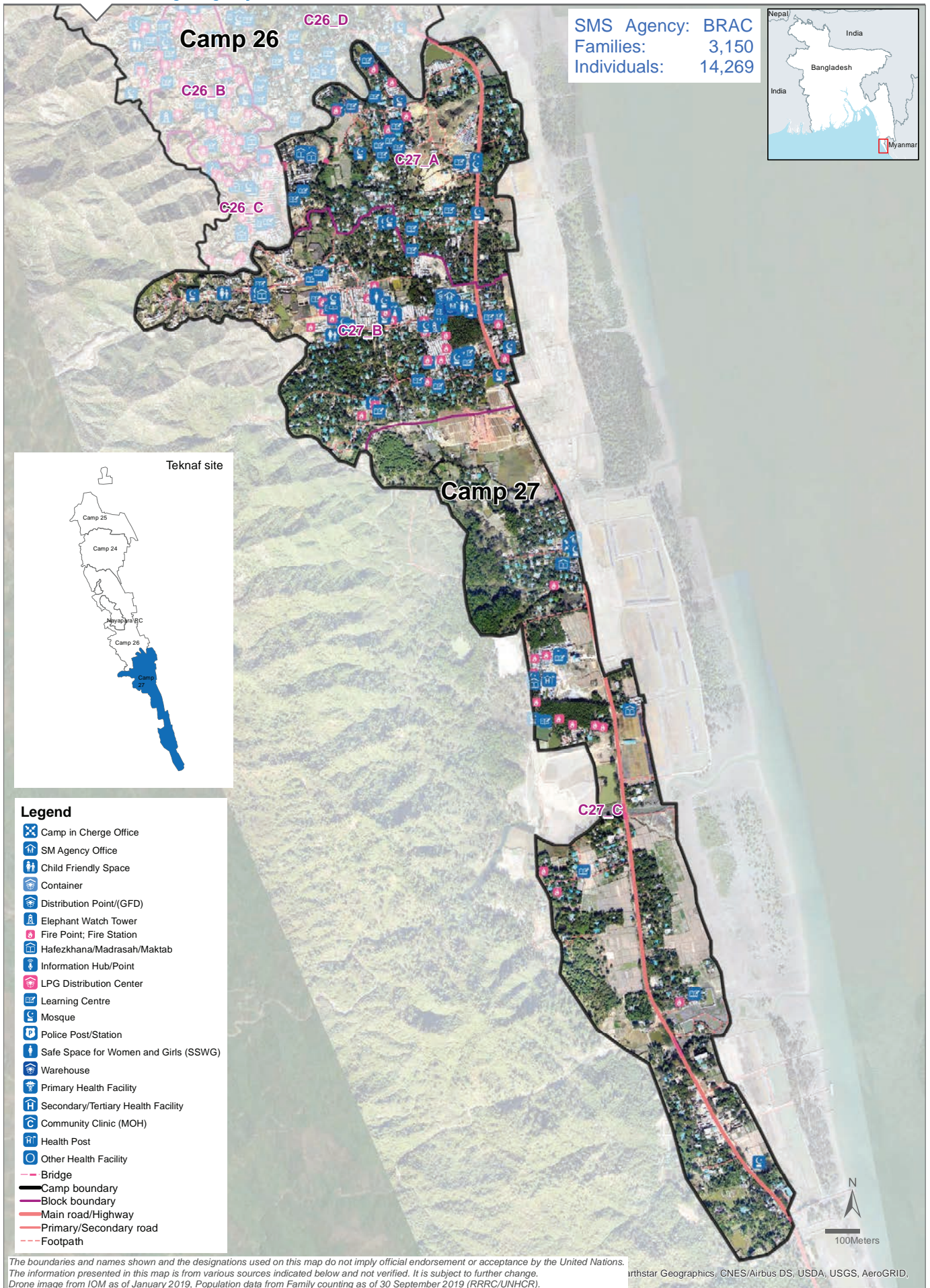
 Less than 50%/minimum standard
  50-80%/minimum standard
  >80%/minimum standard reached

Note: ■ TBC (To Be Confirmed)

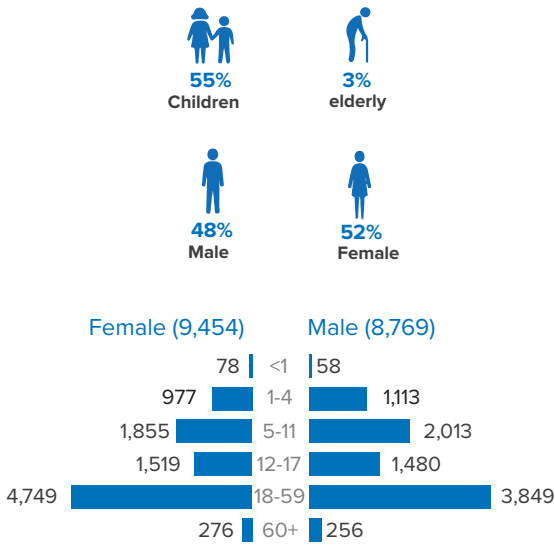
■ Cumulative data as of December 2019 unless specified

* Beneficiaries presented are estimated and may vary among camps due to change in zone system to camp boundaries during 2018. All infrastructure reported are cumulative from previous year and beneficiaries reached for services are from January-December, 2019.

Next update: February 2020 Sources: UNHCR, ISCG/4Ws, RRRRC/UNHCR/Family Counting, REACH, BRAC Feedback: bgdcoim@unhcr.org



Refugees (individuals) by age and gender breakdown (Source: RRRC/UNHCR)



Camp in Charge **RRRC**

Md. Khalilur Rahman Khan

ktp@rrrc.gov.bd

+880 18 1935 9953

SMS Agency **BRAC**

Md. Sultan Mahmud

sultan.mah@brac.net

+880 17 0127 0739

 Camp area **387,319 sq.m**

 Total households **3,555**

 Total individuals **18,223**

 Population density (sq.m per person) **18**

 Children under 17 yrs. **8,957**

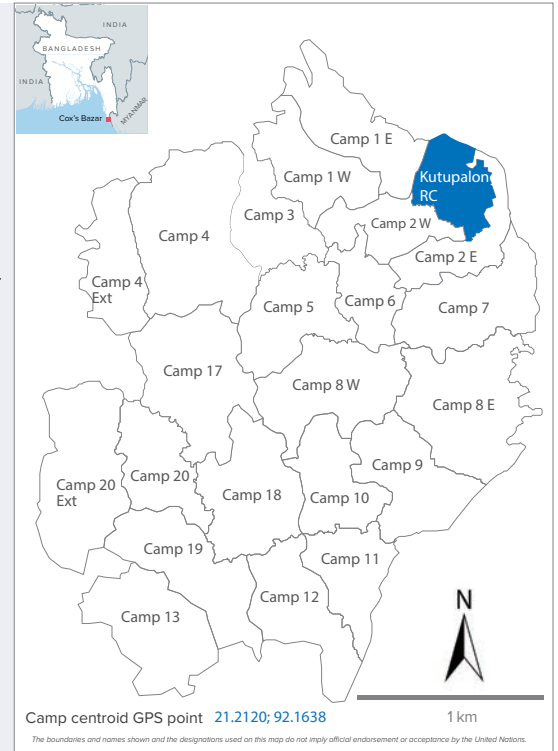
 Elephant watch towers **0**

 Fire points **44**

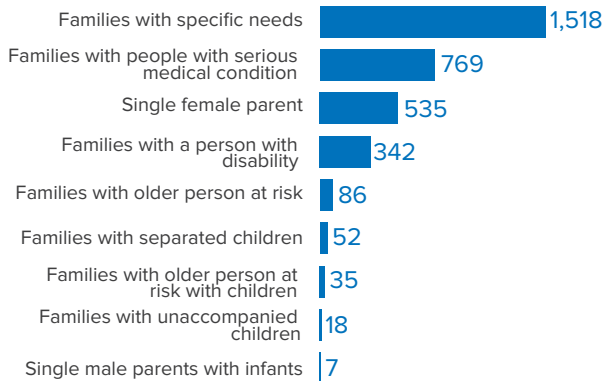
 Information points **1**

 Distribution centers (all type) **3**

 Police posts **1**

 Refugees (individuals) relocated from the camp **0**














Refugees (HHs) with specific needs (Source: RRRC/UNHCR)



Site Management (SM) (Source: UNHCR/BRAC)

■ Camp coordination meeting	Monthly
■ Emergency response coordination meeting	Ad-hoc
■ Presence of service monitoring agency	Yes
■ Feedback / complaint mechanism functioning	Yes
■ Safety Unit Volunteer (SUVs) functioning	Yes
■ No. of partners reached by CCCM trainings	25
■ No. of refugees committees	7

No. of partners' presence by sector (19) (Source: Sector/Sub-sector 4Ws, BRAC)

 Site Management	BRAC
 Protection	TAI, HI
 Child Protection	SCI
 GBV	TAI, MUKTI
 Shelter/NFIs	BRAC, BDRCS
 WASH	NGO Forum, GoB Wash
 Health	GK, ACF, HI, RTMI, TAI, RHU
 Education	CODEC, HI
 CwC	BRAC
 Food Security	WFP, BRAC
 Environment	IUCN
 Assessment	HELVETAS/REACH, NPM/IOM

Protection (Source: Protection Sector, BRAC)

■ No. of child friendly spaces	0
■ No. of counselling centres	3
■ No. of mental health service centres (MHSC)	4
■ No. of health facility with GBV CM/PSS	115
■ No. of integrated community centres	1
■ No. of children benefitting from PSS activities	8,062
■ No. of individuals benefitting from life skills and resilience programming	2,011
■ No. of safe space for women and girls (SSWG)	0
■ No. of women led community centre (WLCC)	0

Camp Profile focused on the effective & efficient rolling out coordination and good governance at camp level, continuity and measuring of services & its minimum standard as being agreed by the respective sectors. The data used in the camp profile have been extracted from secondary and tertiary sources such as ISCG/Sector/WGs, UN Agencies, SMS Agencies and regular or periodic assessment and subject to change.


Shelter/Site Infrastructure/NFI
(Source: Shelter Sector, UNHCR, BRAC)

■ No. of HHs received partial shelter kits	1,112
■ No. of HHs received pre-monsoon kits	0
■ No. of HHs received LPG assistance (Stove+Cylinder)	3,138
■ No. of HHs received light (Minigrated solar light)	0
■ No. of street lights installed (Minigrated)	172
■ No. of functional street lights (Minigrated)	46
■ Bridge (including bamboo/culvert) construction (m.) *	679
■ Retaining wall construction (running m.) *	2,607
■ Footpath/Pathway construction (running m.) *	794
■ Drainage construction (running m.) *	2,051
■ Stair construction (running m.) *	2,663


WASH
(Source: UNHCR)

■ No. of water points	306
■ No. of functional water points	222
■ No. of latrines	981
■ No. of functional latrines (chambers)	953


Nutrition
(Source: BRAC)

■ No. of nutritional facilities	3
■ No. of children treated with severe acute malnutrition	216


Health
(Source: BRAC)

■ No. of health facilities	6
■ No. of outpatients for medical consultations from the existing total health facility	19,116
■ No. of Community Health Workers (CHWs)	28


Education
(Source: Education Sector)

■ No. of learning facilities established	31
■ % of children aged 3-5 enrolled in learning spaces	8
■ % of children aged 6-14 enrolled in learning spaces	47
■ % of children aged 15-17 enrolled in learning spaces	10
■ No. of teachers' received foundational teaching and content	209


Food Security
(Source: WFP)

■ No. of HHs received general food distribution/e-vouchers	2,573
--	-------

Site management service monitoring

Sector	Indicator	Sector standard	October, 2019 achievement	December, 2019 achievement	
 Site Management	Presence of camp manager/administrator	Yes/No	Yes	Yes	
 Protection	% of persons reached by community-led messaging on key protection risks	100%	142%	167%	
 Shelter	Usable area per person (sq.m)	20	22	22	
 WASH	No. of persons per water point	250	60	83	
	No. of persons per latrine	20	19	20	
 Health	No. of persons per health facility	6,000	3,037	3,037	
 Education	% of children access to teaching & learning centre	100%	66%	66%	
 Food Security	% of HHs received general food distribution/e-vouchers	100%	72%	72%	

● Less than 50%/minimum standard
 ● 50-80%/minimum standard
 ● >80%/minimum standard reached

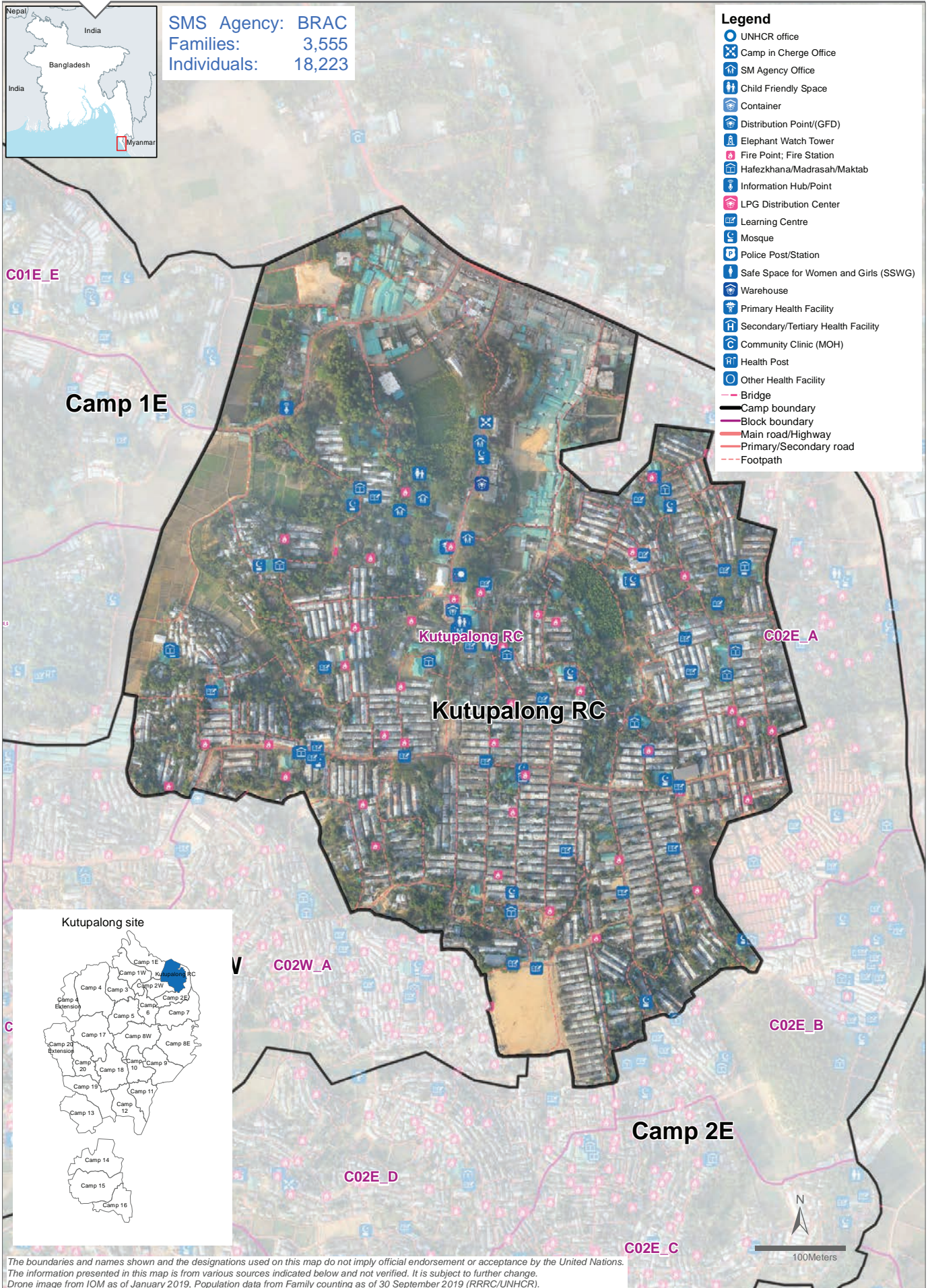
Note: ■ TBC (To Be Confirmed)

■ Cumulative data as of December 2019 unless specified

* Beneficiaries presented are estimated and may vary among camps due to change in zone system to camp boundaries during 2018.

All infrastructure reported are cumulative from previous year and beneficiaries reached for services are from January-December, 2019.

Next update: February 2020 Sources: UNHCR, ISCG/4Ws, RRRRC/UNHCR/Family Counting, REACH, WFP, BRAC Feedback: bgdcoim@unhcr.org



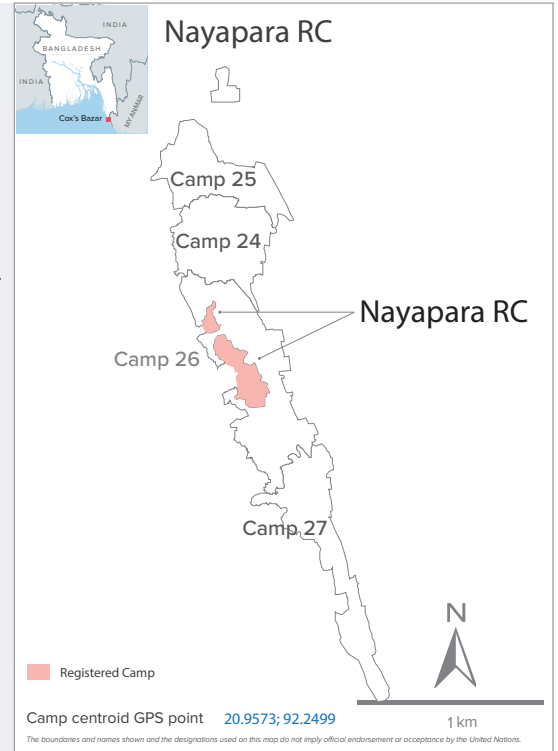
The boundaries and names shown and the designations used on this map do not imply official endorsement or acceptance by the United Nations. The information presented in this map is from various sources indicated below and not verified. It is subject to further change. Drone image from IOM as of January 2019, Population data from Family counting as of 30 September 2019 (RRRC/UNHCR).

Refugees (individuals) by age and gender breakdown (Source: RRRC/UNHCR)

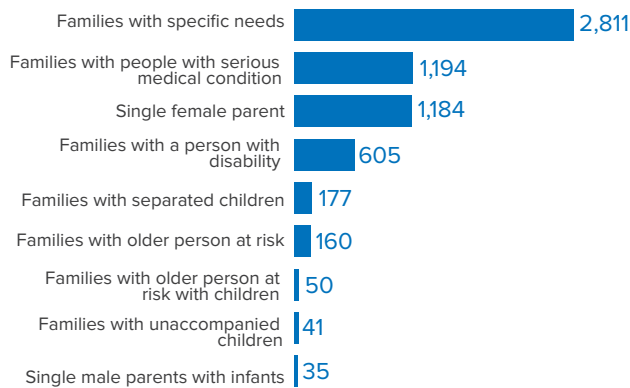


Camp in Charge		RRRC
Mr. Md. Hannan		
	nyp@rrrc.gov.bd	
	+880 18 4746 6804	
SMS Agency		BRAC
Zakir Sourav		
	zakirsourav@brac.net	
	+880 18 4745 6250	

Camp area	322,311 sq.m	
Total households	5,708	
Total individuals	27,267	
Population density (sq.m per person)	11	
Children under 17 yrs.	13,545	
Elephant watch towers	1	
Fire points	60	
Information points	1	
Distribution centers (all type)	1	
Police posts	1	
Refugees (individuals) relocated from the camp	0	



Refugees (HHs) with specific needs (Source: RRRC/UNHCR)



Site Management (SM) (Source: UNHCR/BRAC)

■ Camp coordination meeting	Monthly
■ Emergency response coordination meeting	Weekly
■ Presence of service monitoring agency	Yes
■ Feedback / complaint mechanism functioning	Yes
■ Safety Unit Volunteer (SUVs) functioning	Yes
■ No. of partners reached by CCCM trainings	1
■ No. of refugees committees	2

No. of partners' presence by sector (15) (Source: Sector/Sub-sector 4Ws, BRAC)

(Source: Sector/Sub-sector 4Ws, BRAC)

	Site Management	BRAC (SMS)
	Protection	TAI, HI
	GBV	TAI
	Child Protection	SCI
	Shelter/NFI	BRAC, BDRCS
	WASH	NGOF, DPHE
	Nutrition	ACF
	Health	GK, MDMR/RRRC, RTMI
	Education	CODEC
	CwC	BRAC, TAI
	Food Security	ACF, WFP
	Environment	IUCN
	Assessment	HELVETAS/REACH, NPM/IOM

Protection (Source: Protection Sector, UNHCR/BRAC)

■ No. of child friendly spaces	2
■ No. of counselling centres	6
■ No. of mental health service centres (MHSC)	1
■ No. of health facility with GBV CM/PSS	2
■ No. of integrated community centres	2
■ No. of children benefitting from PSS activities	2,560
■ No. of individuals benefitting from life skills and resilience programming	155
■ No. of safe space for women and girls (SSWG)	0
■ No. of women led community centre (WLCC)	0

Camp Profile focused on the effective & efficient rolling out coordination and good governance at camp level, continuity and measuring of services & its minimum standard as being agreed by the respective sectors. The data used in the camp profile have been extracted from secondary and tertiary sources such as ISCG/Sector/WGs, UN Agencies, SMS Agencies and regular or periodic assessment and subject to change.


Shelter/Site Infrastructure/NFI
(Source: Shelter Sector, UNHCR)

■ No. of HHs received partial shelter kits	895
■ No. of HHs received pre-monsoon kits	1
■ No. of HHs received LPG assistance (Stove+Cylinder)	5,093
■ No. of HHs received portable light	0
■ No. of street lights installed	207
■ No. of functional street lights	198
■ Bridge (including bamboo/culvert) construction (m.)*	84
■ Retaining wall construction (running m.)*	798
■ Footpath/Pathway construction (running m.)*	6,194
■ Drainage construction (running m.)*	522
■ Stair construction (running m.)*	15


WASH
(Source: UNHCR)

■ No. of water points	110
■ No. of functional water points	94
■ No. of latrines	252
■ No. of functional latrines (chambers)	238


Nutrition
(Source: Nutrition Sector, BRAC)

■ No. of nutritional facilities	3
■ No. of children treated with severe acute malnutrition	83


Health
(Source: BRAC)

■ No. of health facilities	2
■ No. of outpatients for medical consultations* from the existing total health facility	11,744
■ No. of Community Health Workers (CHWs)	27





Education
(Source: Education Sector)

■ No. of learning facilities established	33
■ % of children aged 3-5 enrolled in learning spaces	7
■ % of children aged 6-14 enrolled in learning spaces	31
■ % of children aged 15-17 enrolled in learning spaces	5
■ No. of teachers' received foundational teaching and content	145


Food Security
(Source: WFP)

■ No. of HHs received general food distribution/e-vouchers	4,413
--	--------------

Site management service monitoring

Sector	Indicator	Sector standard	October, 2019 achievement	December, 2019 achievement	
 Site Management	Presence of camp manager/administrator	Yes/No	Yes	Yes	●
 Protection	% of persons reached by community-led messaging on key protection risks	100%	49%	69%	●
 Shelter	Usable area per person (sq.m)	20	12	12	●
 WASH	No. of persons per water point	250	248	350	●
	No. of persons per latrine	20	108	115	●
 Health	No. of persons per health facility	6,000	13,634	13,634	●
 Education	% of children access to teaching & learning centre	100%	43%	43%	●
 Food Security	% of HHs received general food distribution/e-vouchers	100%	88%	77%	●

● Less than 50%/minimum standard
 ● 50-80%/minimum standard
 ● >80%/minimum standard reached

Note: ■ TBC (To Be Confirmed)

* Beneficiaries presented are estimated and may vary among camps due to change in zone system to camp boundaries during 2018.

■ Cumulative data as of December 2019 unless specified. All infrastructure reported are cumulative from previous year and beneficiaries reached for services are from January-December, 2019.

Next update: February 2020 Sources: UNHCR, ISCG/4Ws, RRRC/UNHCR/Family Counting, REACH, BRAC Feedback: bgdcoim@unhcr.org

