











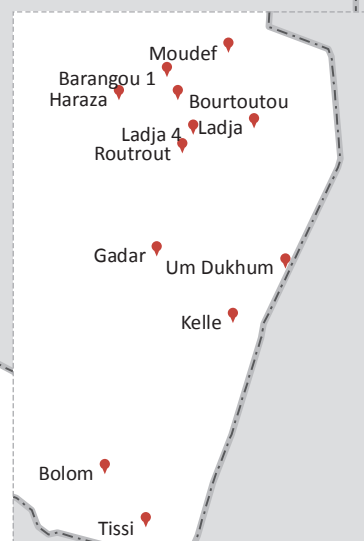
# Republic of Chad: Reference map

- 16 Feb 2015

UNHCR - HQ



-  UNHCR Country Office
-  UNHCR Sub-Office
-  UNHCR Regional Hub
-  UNHCR Field Office
-  Refugee Camp
-  Refugee Center
-  Refugee Location
-  Returnee Location
-  Undetermined boundary
-  International boundary line



Printing date: 16 Feb 2015 Sources: UNHCR Feedback: [mapping@unhcr.org](mailto:mapping@unhcr.org) Filename: tcd\_referencemap\_A4P\_27-01-2015

The boundaries and names shown and the designations used on this map do not imply official endorsement or acceptance by the United Nations. Final boundary between the Republic of Sudan and the Republic of South Sudan has not yet been determined. Final status of the Abyei area is not yet determined.

100km