

Lebanon

As of December 2012

FIGSS
Field Information and
Coordination Support Section

Sources:
UNHCR, Global Insight digital mapping
© 1998 Europa Technologies Ltd.

The boundaries and names shown
and the designations used on this
map do not imply official endorsement
or acceptance by the United Nations.



The designations employed and the presentation of material on this map do not imply the expression of any opinion whatsoever on the part of the Secretariat of the United Nations concerning the legal status of any country, territory, city or area of its authorities or concerning the delimitation of its frontiers or boundaries

Mediterranean Sea












LEBANON

SYRIAN ARAB REPUBLIC

ISRAEL

0 10.00
kilometers

 **DAMASCUS**
 **Damascus**

-  Capital
-  UNHCR Representation
-  UNHCR Field Unit
-  Refugee location
-  Urban refugee location
-  Main town or village
-  Secondary town or village
-  Border crossing
-  Town of interest
-  International boundary
-  Boundary of former Palestine Mandate