

Egypt




















As of December 2009

FIGSS
Field Information and
Coordination Support Section
Division of Operational Services

Sources:
UNHCR, Global Insight digital mapping
© 1998 Europa Technologies Ltd.

The designations employed and the presentation
of material on this map do not imply the expression
of any opinion whatsoever on the part of the
Secretariat of the United Nations concerning the
legal status of any country, territory,
city or area of its authorities or concerning
the delimitation of its frontiers or boundaries.



 Capital	 Railway
 UNHCR Regional Office	Elevation (Above mean sea level)
 Main town or village	 3,250 to 4,000 metres
 Secondary town or village	 2,500 to 3,250 metres
 International border	 1,750 to 2,500 metres
 Armistice demarcation line	 1,000 to 1,750 metres
 Administrative boundary	 750 to 1,000 metres
 Main road	 500 to 750 metres
 Secondary roads	 250 to 500 metres
	 0 to 250 metres
	 Below mean sea level

