

# Syria situation map










As of 1st April 2013

**FIGSS**  
Field Information and  
Coordination Support Section

Sources:  
UNHCR  
Background map:  
DPKO - Department of Field Support  
Cartographic Section / SSS / LSD

The boundaries and names shown  
and the designations used on this  
map do not imply official endorsement  
or acceptance by the United Nations.



-  Capital
-  Refugee camp  
\* Turkish Red Crescent Camp  
\*\* Large contingency site
-  Transit centre
-  Refugee settlement
-  Town of interest
-  Administrative boundary
-  400,000 plus refugee population
-  200,000-400,000 refugee population
-  <200,000 refugee population

