

Algeria - Tindouf Area

Erg Iguidi Area


















As of 24 October 2011

FICSS
Field Information and
Coordination Support Section

Sources:
UNHCR, Global Insight digital mapping
© 1998 Europa Technologies Ltd.

The boundaries and names shown
and the designations used on this
map do not imply official endorsement
or acceptance by the United Nations.



-  UNHCR Sub-Office
 -  UNHCR Field Unit
 -  Refugee settlement
 -  Refugee camp
 -  International boundary
 -  Main road
 -  Secondary road
 -  Unspecified road
- Elevation**
(Above mean sea level)
-  3,250 to 4,000 metres
 -  2,500 to 3,250 metres
 -  1,750 to 2,500 metres
 -  1,000 to 1,750 metres
 -  750 to 1,000 metres
 -  500 to 750 metres
 -  250 to 500 metres
 -  0 to 250 metres
 -  Below mean sea level

