












# South Sudan

March 2014



-  UNHCR Country Office / National Office / Liaison Office
-  UNHCR Sub-Office
-  UNHCR Field Office
-  UNHCR Field Unit
-  Refugee Settlement

-  Refugee camp
-  Refugee location
-  Urban refugee location
-  International boundary
-  Undetermined boundary \*
-  Administrative Line\*\*

\* Final boundary between the Republic of Sudan and the Republic of South Sudan has not yet been determined.

\*\* Final Status of Abyei area is not yet determined.

Printing date: 31 March 2014

Sources: UNHCR - UNJLC - UNSDI-T

Feedback: [mapping@unhcr.org](mailto:mapping@unhcr.org)

Filename: SSD\_Inset Map.wor

The boundaries and names shown and the designations used on this map do not imply official endorsement or acceptance by the United Nations.