

# Honduras

















As of December 2009

**FIGSS**  
Field Information and  
Coordination Support Section  
Division of Operational Services

Sources:  
UNHCR, Global Insight digital mapping  
© 1998 Europa Technologies Ltd.

The boundaries and names shown  
and the designations used on this  
map do not imply official endorsement  
or acceptance by the United Nations.



	Capital		
	Main town or village		
	Secondary town or village		
	International boundary		
	Main road		
	Secondary road		
	Railway		
		Elevation (Above mean sea level)	
			3,250 to 4,000 metres
			2,500 to 3,250 metres
			1,750 to 2,500 metres
			1,000 to 1,750 metres
			750 to 1,000 metres
			500 to 750 metres
			250 to 500 metres
			0 to 250 metres
			Below mean sea level

