

Philippines

As of April 2011



FIGSS
Field Information and
Coordination Support Section
Division of Operational Services

Sources:
UNHCR, Global Insight digital mapping
© 1998 Europa Technologies Ltd.

The boundaries and names shown
and the designations used on this
map do not imply official endorsement
or acceptance by the United Nations.



Philippine Atlas_ASPC.V010R









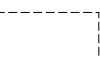
South China Sea

MANILA

PHILIPPINES










Cotabato

MALAYSIA

-  Capital
-  UNHCR Country Office / National Office / Liaison Office
-  UNHCR Field Office
-  International boundary
-  Main Road
-  Secondary Road
-  Operational Focus

Elevation

(Above mean sea level)

-  3,250 to 4,000 metres
-  2,500 to 3,250 metres
-  1,750 to 2,500 metres
-  1,000 to 1,750 metres
-  750 to 1,000 metres
-  500 to 750 metres
-  250 to 500 metres
-  0 to 250 metres
-  Below mean sea level

0 150 300

kilometres