

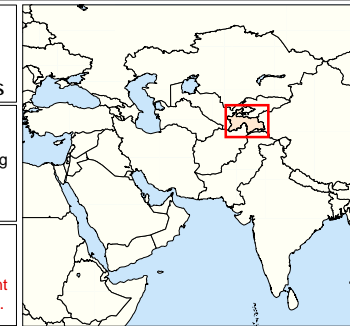
Tajikistan













As of December 2009

FIGSS
Field Information and
Coordination Support Section
Division of Operational Services










Sources:
UNHCR, Global Insight digital mapping
© 1998 Europa Technologies Ltd.

The boundaries and names shown
and the designations used on this
map do not imply official endorsement
or acceptance by the United Nations.



-  Capital
-  UNHCR Country Office / National Office / Liaison Office
-  UNHCR Sub-Office
-  UNHCR Field Office
-  UNHCR Field Unit
-  Refugee location
-  Refugee settlement
-  Main town or village
-  International boundary
-  Main road
-  Secondary road
-  Railway

Elevation
(Above mean sea level)

-  3,250 to 4,000 metres
-  2,500 to 3,250 metres
-  1,750 to 2,500 metres
-  1,000 to 1,750 metres
-  750 to 1,000 metres
-  500 to 750 metres
-  250 to 500 metres
-  0 to 250 metres
-  Below mean sea level

