






















As at 1st January 2009



The boundaries and names shown and the designations used on this map do not imply official endorsement or acceptance by the United Nations.



- | | | | |
|---|---------------------------|---|------------------------|
|  | Capital |  | Main road |
|  | UNHCR Representation |  | International boundary |
|  | UNHCR Sub office | Elevation | |
|  | UNHCR Field office | <i>(Above mean sea level)</i> | |
|  | UNHCR planned office |  | 3,250 to 4,000 metres |
|  | UNHCR Presence |  | 2,500 to 3,250 metres |
|  | Future reception center |  | 1,750 to 2,500 metres |
|  | Satellite city |  | 1,000 to 1,750 metres |
|  | Main town or village |  | 750 to 1,000 metres |
|  | Secondary town or village |  | 500 to 750 metres |
| | |  | 250 to 500 metres |
| | |  | 0 to 250 metres |
| | |  | Below mean sea level |

