

# Central African Republic




























September 2013

**FIGSS**  
Field Information and  
Coordination Support Section

Sources:  
UNHCR, Global Insight digital mapping  
© 1998 Europa Technologies Ltd.  
UNJLC - UNSDI-T

The boundaries and names shown  
and the designations used on this  
map do not imply official endorsement  
or acceptance by the United Nations.



- |   |   |  |
|---|---|--|
|  Capital  |  Refugee transit centre             |  Secondary road                    |
|  UNHCR Country Office / National Office / Liaison Office |  Refugee urban location            |  Elevation (Above mean sea level) |
|  UNHCR Sub Office  |  Refugee location                  |  3,250 to 4,000 metres            |
|  UNHCR Field Office                                      |  Town of interest                  |  2,500 to 3,250 metres            |
|  UNHCR Field Unit  |  Main town or village              |  1,750 to 2,500 metres            |
|  Refugee camp  |  International boundary            |  1,000 to 1,750 metres            |
|  Refugee settlement                                      |  Undetermined boundary             |  750 to 1,000 metres              |
|   |  Administrative boundary (Level 1) |  500 to 750 metres                |
|   |  Main road                         |  250 to 500 metres                |
|   |   |  0 to 250 metres                  |
|   |   |  Below mean sea level             |



0 140.0  
kilometers