

Dominican Republic

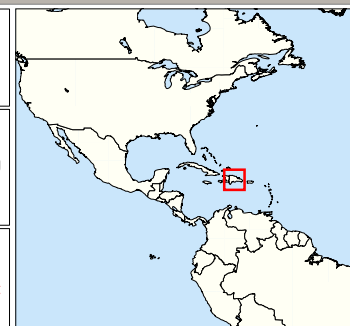
As of July 2008



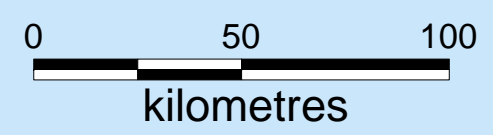
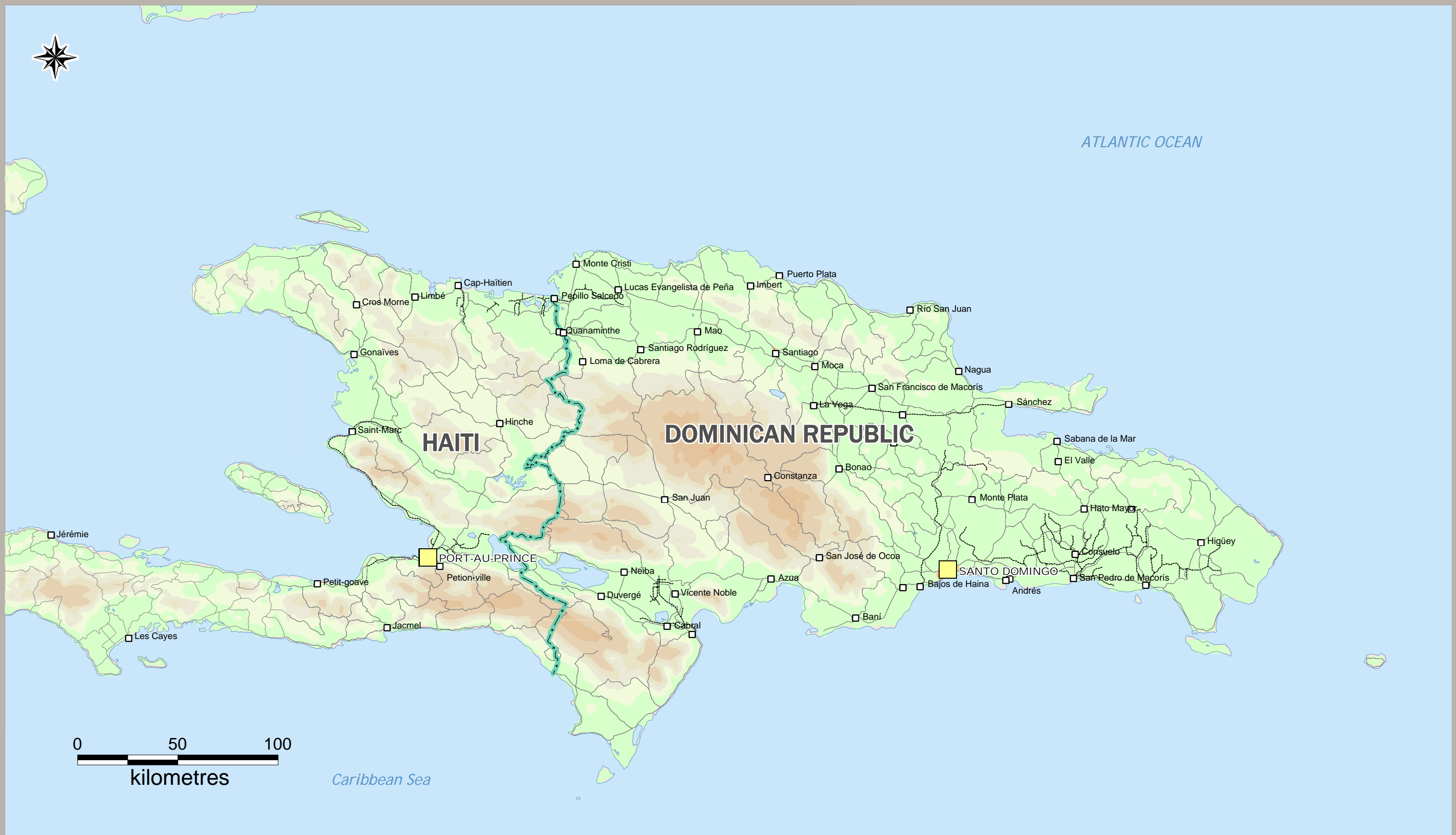
FIGSS
Field Information and
Coordination Support Section
Division of Operational Services

Sources:
UNHCR, Global Insight digital mapping
© 1998 Europa Technologies Ltd.

The boundaries and names shown
and the designations used on this
map do not imply official endorsement
or acceptance by the United Nations.



Capital	Elevation (Above mean sea level)
Main town or village	3,250 to 4,000 metres
Secondary town or village	2,500 to 3,250 metres
International boundary	1,750 to 2,500 metres
Main road	1,000 to 1,750 metres
Secondary road	750 to 1,000 metres
Railway	500 to 750 metres
	250 to 500 metres
	0 to 250 metres
	Below mean sea level



Caribbean Sea