







Somalia

March 2014



- | | | | |
|---|--------------------|---|------------------------|
|  | UNHCR Sub-Office |  | UNHCR Planned Office |
|  | UNHCR Field Office |  | Urban refugee location |
|  | UNHCR Field Unit |  | International boundary |

Printing date: 26 March 2014

Sources: UNHCR - UNJLC - UNSDI-T

Feedback: mapping@unhcr.org

Filename: SOM_Inset Map.wor

The boundaries and names shown and the designations used on this map do not imply official endorsement or acceptance by the United Nations.