

### Number of Refugee Camp

As of September 2020

#### White Nile State



#### East Darfur State

#### East States of Sudan

Kassala  
Aj Jazirah  
Gedaref

### White Nile Camp Profile



**260,552**

Refugee Camp Population

As of September 2020



**2,747**  
Latrines



**20,298**  
Shelters



**19**  
Schools



**119**  
Water Points

Camp facilities and shelter geodata captured in 2018.



**14**  
Child Friendly Areas

### East Darfur Camp Profile



**69,742**

Refugee Camp Population

As of September 2020

Camp shelters and facilities Geodata in East Darfur to be captured.

### East States Camp Profile

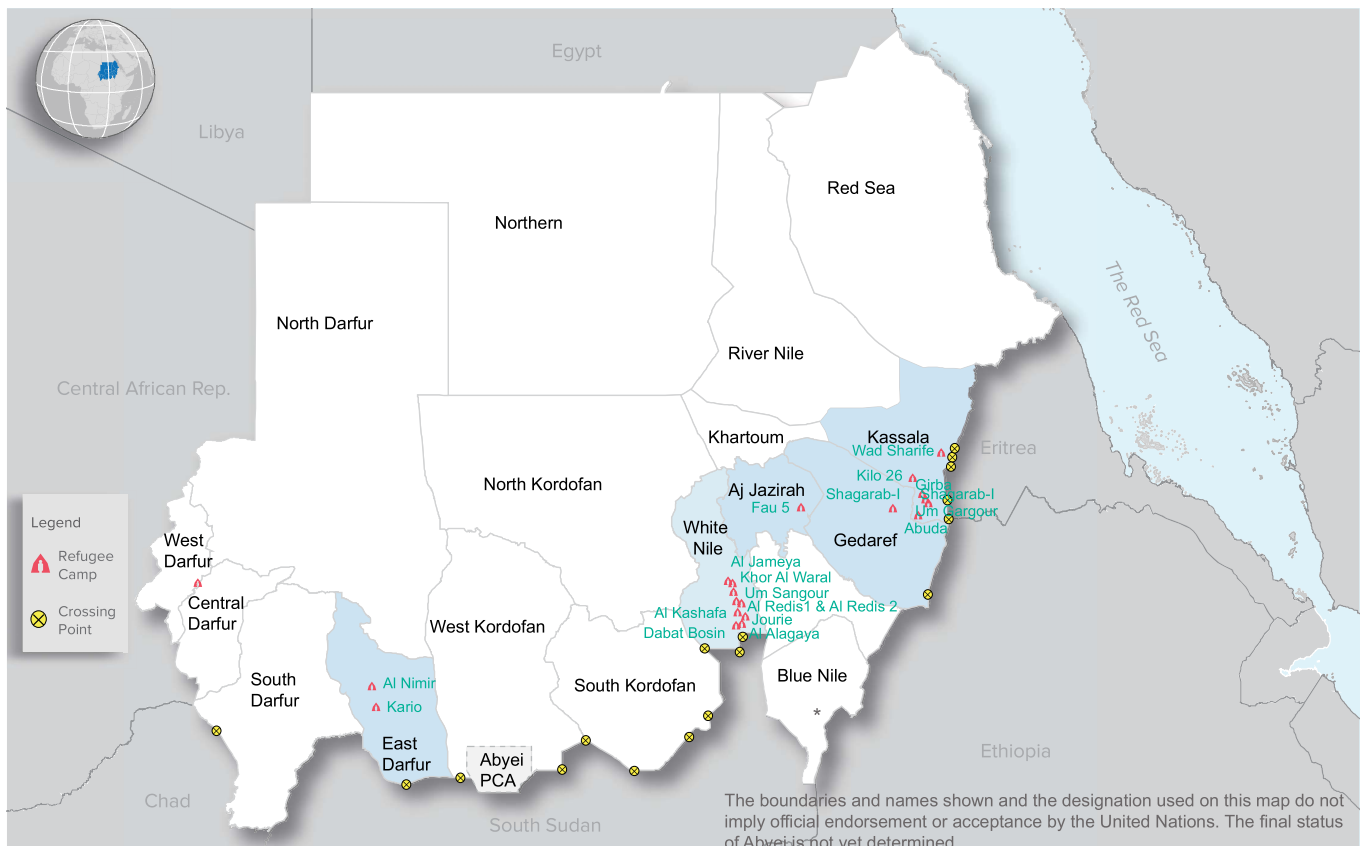


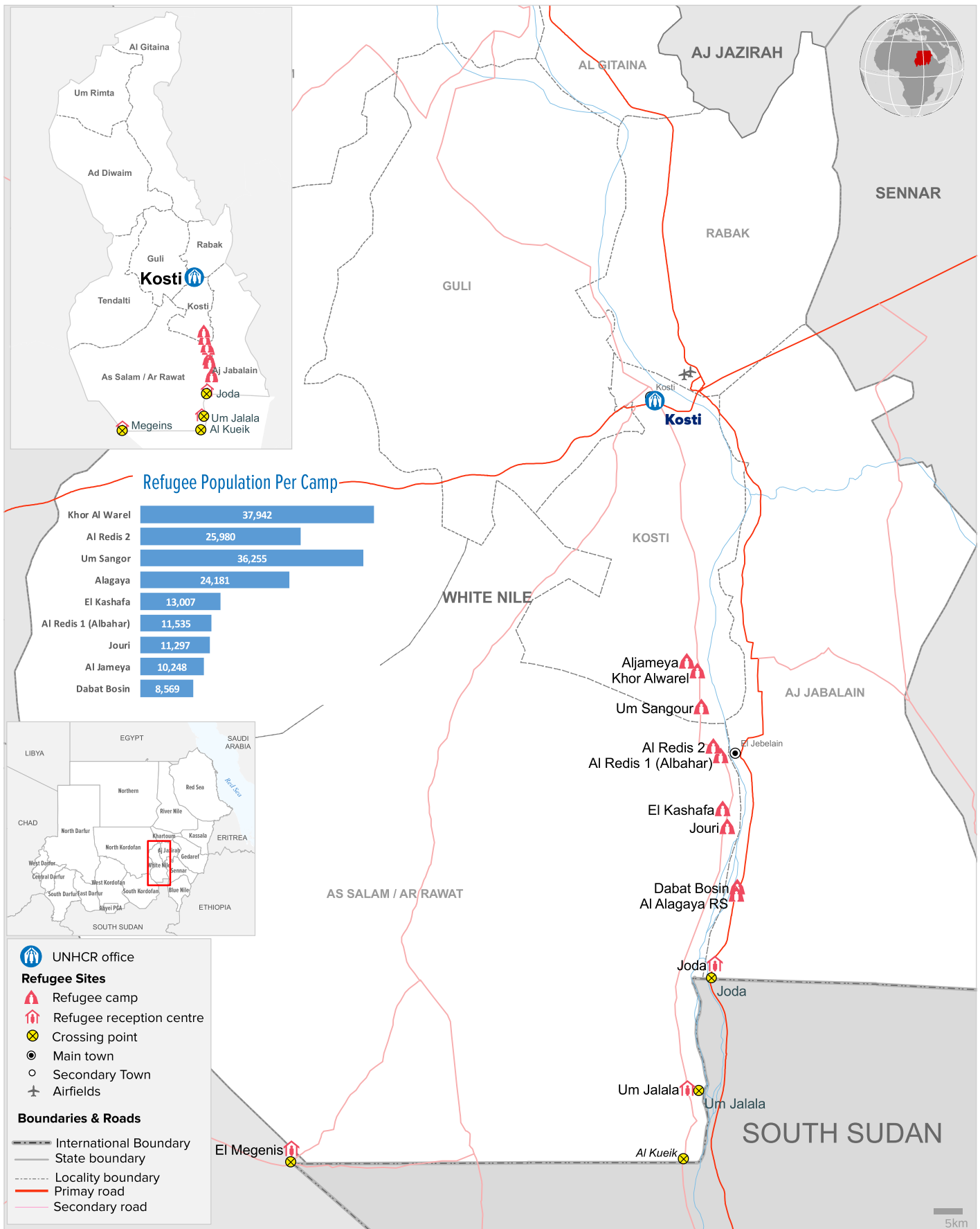
**116,980**

Refugee Camp Population

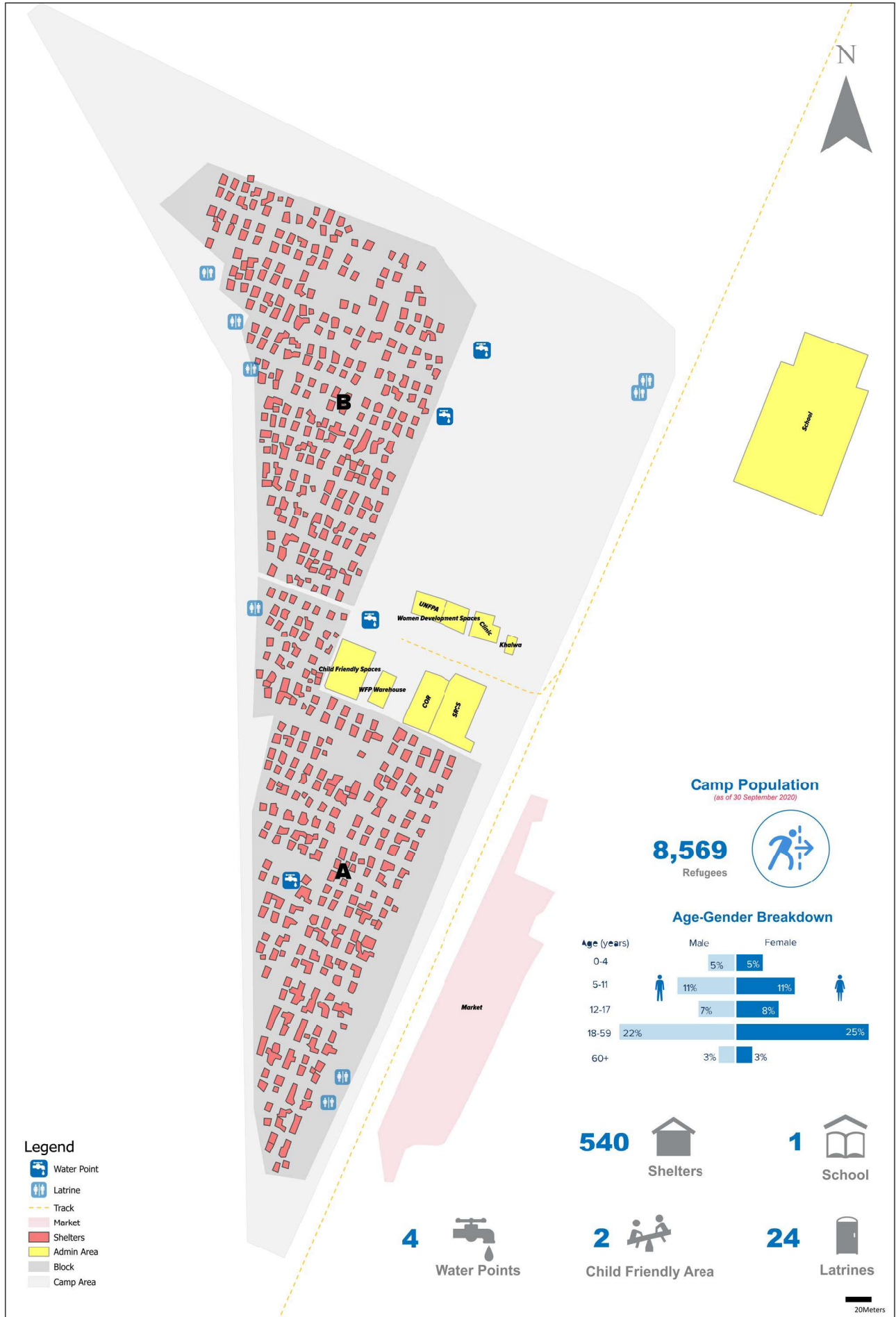
As of September 2020

Camp shelters and facilities Geodata in East States(Kassala, Aj Jazirah and Gedaref) to be captured.



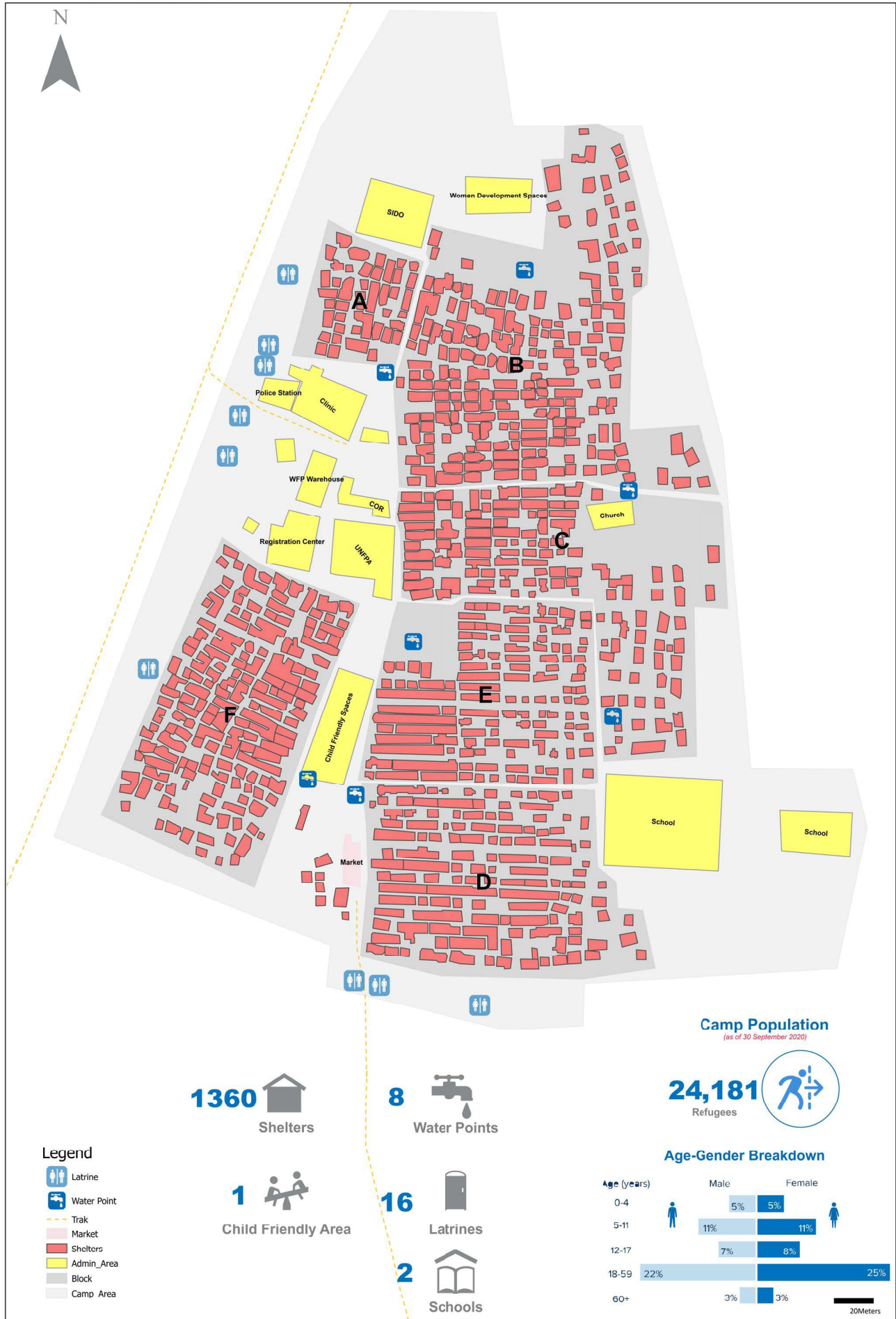


The depiction and use of boundaries, geographic names and related data shown on maps and included in lists, tables, documents, and databases are not warranted to be error free nor do they necessarily imply official endorsement or acceptance by the United Nations. Final status of the Abyei area is not yet determined.





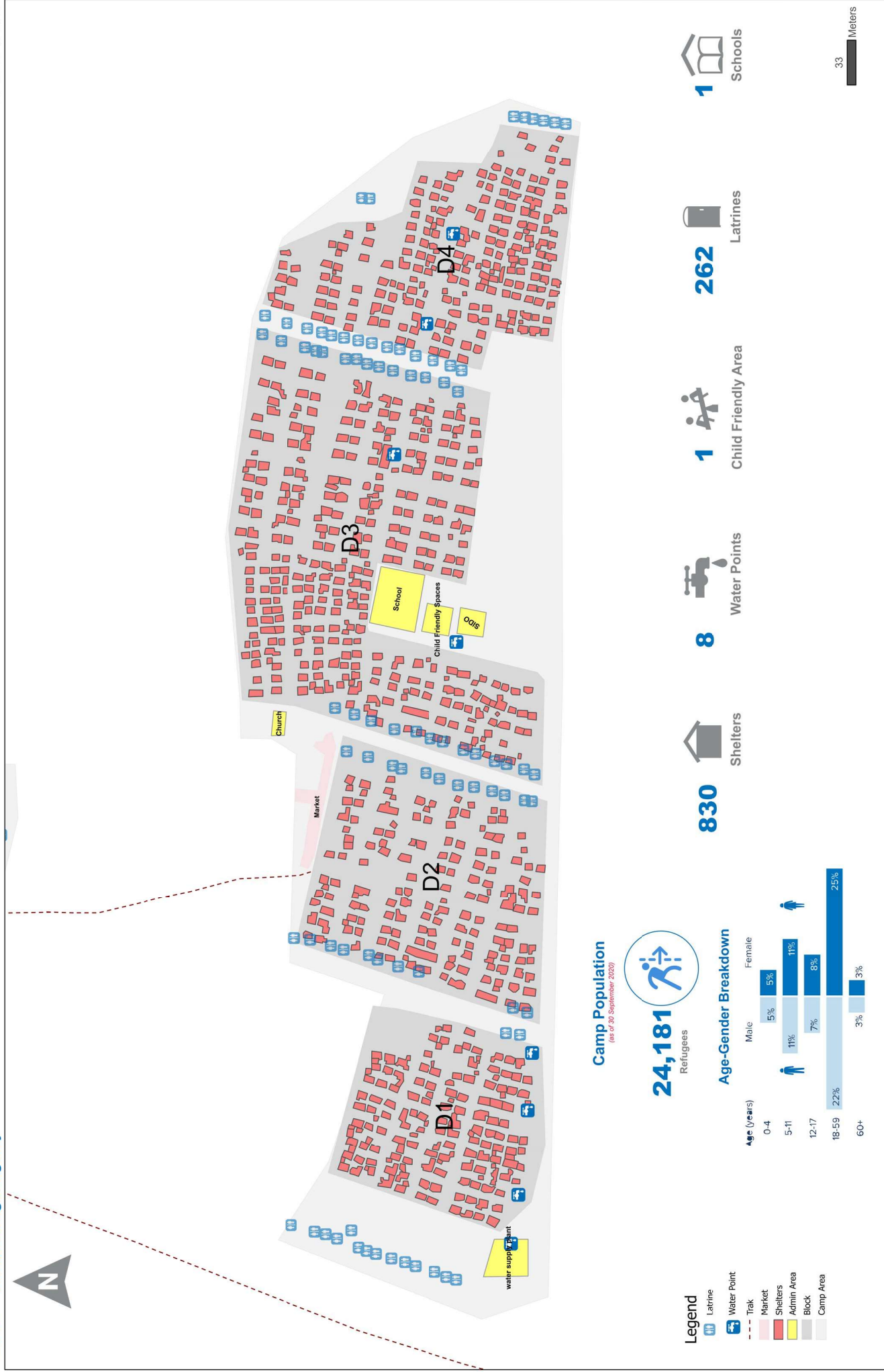




The boundaries and names shown and the designations used on this map do not imply official endorsement or acceptance by the United Nations

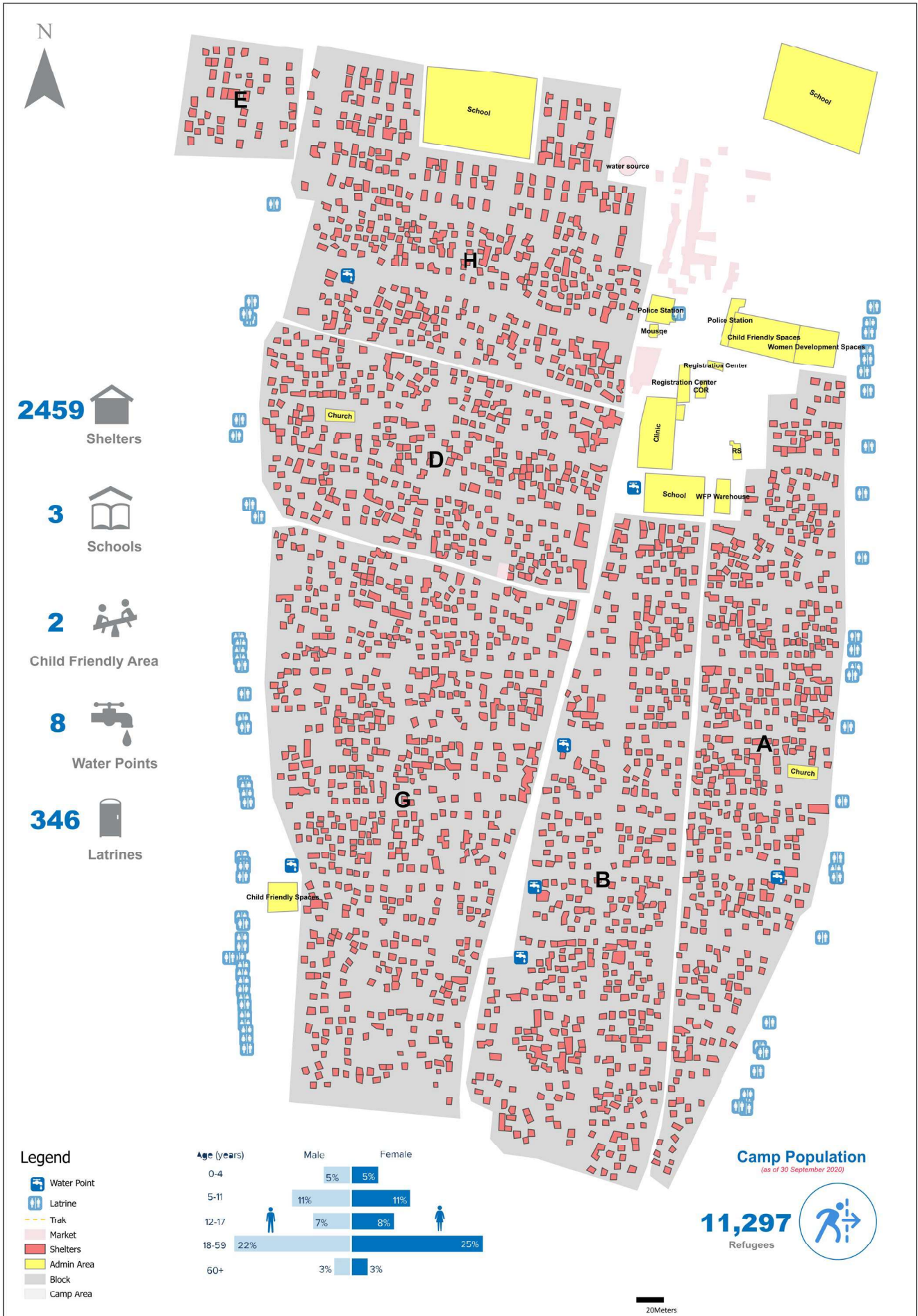
Sources: UNHCR, UNOSAT, COR, SRCS Author: UNHCR Sudan Feedback: Information Management Unit, [SUDKHM@UNHCR.ORG](mailto:SUDKHM@UNHCR.ORG)





The boundaries and names shown and the designations used on this map do not imply official endorsement or acceptance by the United Nations.

Sources: UNHCR, UNOSAT, COR, SRCS Author: UNHCR Sudan Feedback: Information Management Unit, SUDKHM@UNHCR.ORG



The boundaries and names shown and the designations used on this map do not imply official endorsement or acceptance by the United Nations









### Camp Population

(as of 30 September 2020)

**11,535**  
Refugees



**2268**



Shelters

**22**



Water Points

**2**



Child Friendly Area

**224**



Latrines

**2**

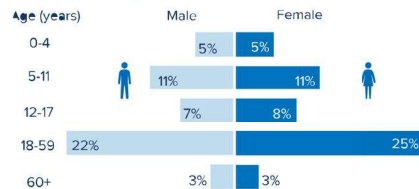


Schools

### Legend

-  Latrine
-  Water Point
-  Track
-  Market
-  Shelters
-  Admin Area
-  Block
-  Camp Area

### Age-Gender Breakdown



20Meters

