ETHIOPIA OPERATION PUGNIDO - CAMP PROFILE

Last important update about the camp

Camp Location

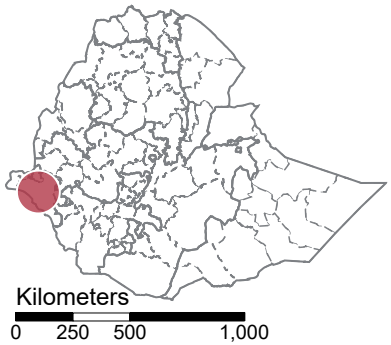

Camp Overview

Office	Gambella
Longitude	34.27
Latitude	7.65
Opening Year	1993
Admin Level 1	Gambela
Admin Level 2	Agnuak
Admin Level 3	Gog
Camp Manager	ARRA

Overview

Established in **1993**, the **Pugnido** Refugees camp is one of the **7** camps in **Gambela** region hosting **South Sudanese** refugees who are seeking international protection and asylum in Ethiopia.

43,864 | 8,755 Households | 5 ~ Household Size

Refugees and Asylum Seekers

44.52% **19,530** Males | **24,334** Females 55.48%

Demography | October-2020

39,214 Biometrically Registered

17,194 Males | **22,020** Females

POPULATION BY STATUS



AGE BREAKDOWN

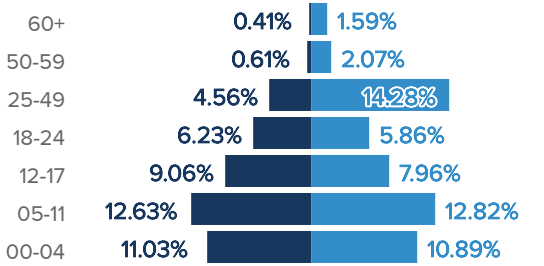

EDUCATION AGE BREAKDOWN

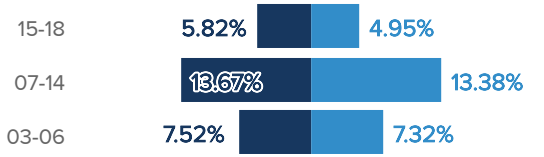

TOP 3 NATIONALITIES

South Sudanese **43,683** 99.59%

Sudanese **175** 0.4%

Infrastructures

- **1** Warehouse Storage Facility
- **1** Secondary School
- **1** Health Center
- **5** Primary School
- **11** Early Childhood Care and Development
- **20** Solid Waste Disposal Pit
- **55** Water Point

Implementing Agencies (23)

- MSA, IRC, CWW, FC, DAI and UN-IOM
- BCSG, RaDO, MF, UN-UNICEF and ARRA
- BCSG, UN-UNICEF, PI and SCI
- UN-UNICEF, ARRA, SCI and DICAC
- RaDO, UN-IOM, HelpAge and SCI
- CWW, UN-UNICEF and ARRA
- UN-IOM, UN-UNHCR and ARRA
- UN-IOM, NRC and ANE
- ZOA, GIZ and NRDEP
- IRC, UN-UNICEF and UN-IOM
- UN-WFP and ARRA
- UN-UNHCR and ARRA
- UN-IOM and UN-UNHCR
- ARRA
- IMC
- UN-UNHCR
- GIZ

Humanitarian Response

	Indicator	Current	Standard
Shelter	% of households living in adequate dwellings	66.69	100
	# of transitional shelters provided	0	
Registration	% of persons of concern registered on an individual basis	100	100
	# of asylum seekers and refugees biometrically registered in BIMS	31,494	
WASH	# of persons of concern per drop-hole in communal latrine	11.95	< 50
	# of PoC reached by environmental health and hygiene campaigns	43,431	
CP	% of UASC for whom a best interests process has been initiated or completed	72.66	100
SGBV	# of awareness raising campaigns on SGBV prevention and response conducted	0	
Environment	# of hectares of land reforested	12.8	
Energy	% of health facilities with access to electricity/lighting	100	
CBP	# of community groups supported	24	
Education	% of children enrolled in primary education	84.53	100
CRI	% of households whose needs for basic and domestic items are met	14.26	100
Nutrition	Prevalence of anaemia in children (6-59 months)	43.89	< 20

Impact Indicator | Performance Indicator

The boundaries and names shown, and the designations used on this map do not imply official endorsement or acceptance by the United Nations. The data is based on reports and can be considered as indicative.

For more information, please contact **Stanyslas Matayo UNHCR Information Management Officer** at the following email address **matayo@unhcr.org**.

Create Date: 20-November-2020
Data Source: Accountability Matrix, proGres, Fact sheet, RRPM, MapGlyphs
IDP Data Source:
Datum: Geographic/WGS 84

Web Ressource: https://data2.unhcr.org/en/country/eth