












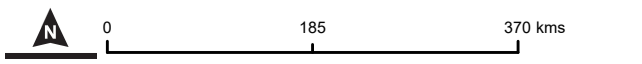


**Map Symbols**

	National capital		UNHCR Country Office
	International boundary		UNHCR Sub-Office
	Province boundary		UNHCR Field Office
	District boundary		Afghan refugee villages
	Line of control		Voluntary repatriation centers
	Roads		Proof of registration card modification centers
	Rivers		Crossing point

**Map Reference:** 010320\_Reference Map\_Pakistan  
**Creation Date:** 10/12/2020  
**Projection/Datum:** Geographic/PAK PG  
**Web Resources:** <https://data2.unhcr.org/en/country/pak>  
**E-mail:** [abdulla@unhcr.org](mailto:abdulla@unhcr.org), [zahoor@unhcr.org](mailto:zahoor@unhcr.org)  
**Nominal Scale at A3 paper size:** 1:6,817,005



**Map data source(s):**  
 All Admin. layers: UNHCR HQ (2012)  
 IM PAK data: REF operation

**Disclaimers:**  
 The designations employed and the presentation of material on this map do not imply the expression of any opinion whatsoever on the part of the Secretariat of the United Nations concerning the legal status of any country, territory, city or area or of its authorities, or concerning the delimitation of its frontiers or boundaries. Dotted line represents approximately the Line of Control in Jammu and Kashmir agreed upon by India and Pakistan. The final status of Jammu and Kashmir has not yet been agreed upon by the parties.