SUDAN: POPULATION DASHBOARD

Overview Refugees and Asylum-seekers Per State

as of 31 May 2021

1/2

Khartoum State

Refugees and Asylum-seekers[1]

305,527 Individuals

101,842 Households

3 Average Family Size

Registration Status

125,581 Individuals registered

41% Individual registration

-% Household registration

59% Un-registered

Population Distribution

100% of population live out of camps

Persons with Disabilities

3,824

3% of registered population are persons with disabilities

New Arrivals 2021

Total arrivals in 2021: -

Total arrivals in May 2021: -

Unaccompanied and separated children

2,104

Country of Origin

South Sudan	191,569 (63%)
Syria	93,402 (30%)
Ethiopia	9,122 (3%)
Eritrea	8,320 (3%)
Others	3,114 (1%)

[1] *Government sources estimate the number of South Sudanese refugees in Sudan to be higher; however, data requires verification.*

Age-gender Breakdown[2]

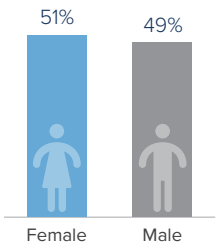

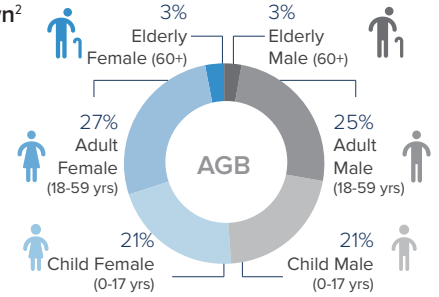

Reproductive- age Women/Girls[2]

30% Females in reproductive-age (13-49 yrs)

Household Distribution[2]

56%

55% Women headed-household

1% Children headed-household

School-age Children[2]

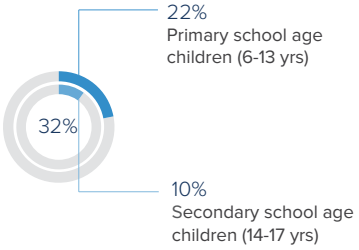

[2] *Population distribution statistics are based on registered individuals only.*

Sources: Commission of Refugees (CoR), UNHCR

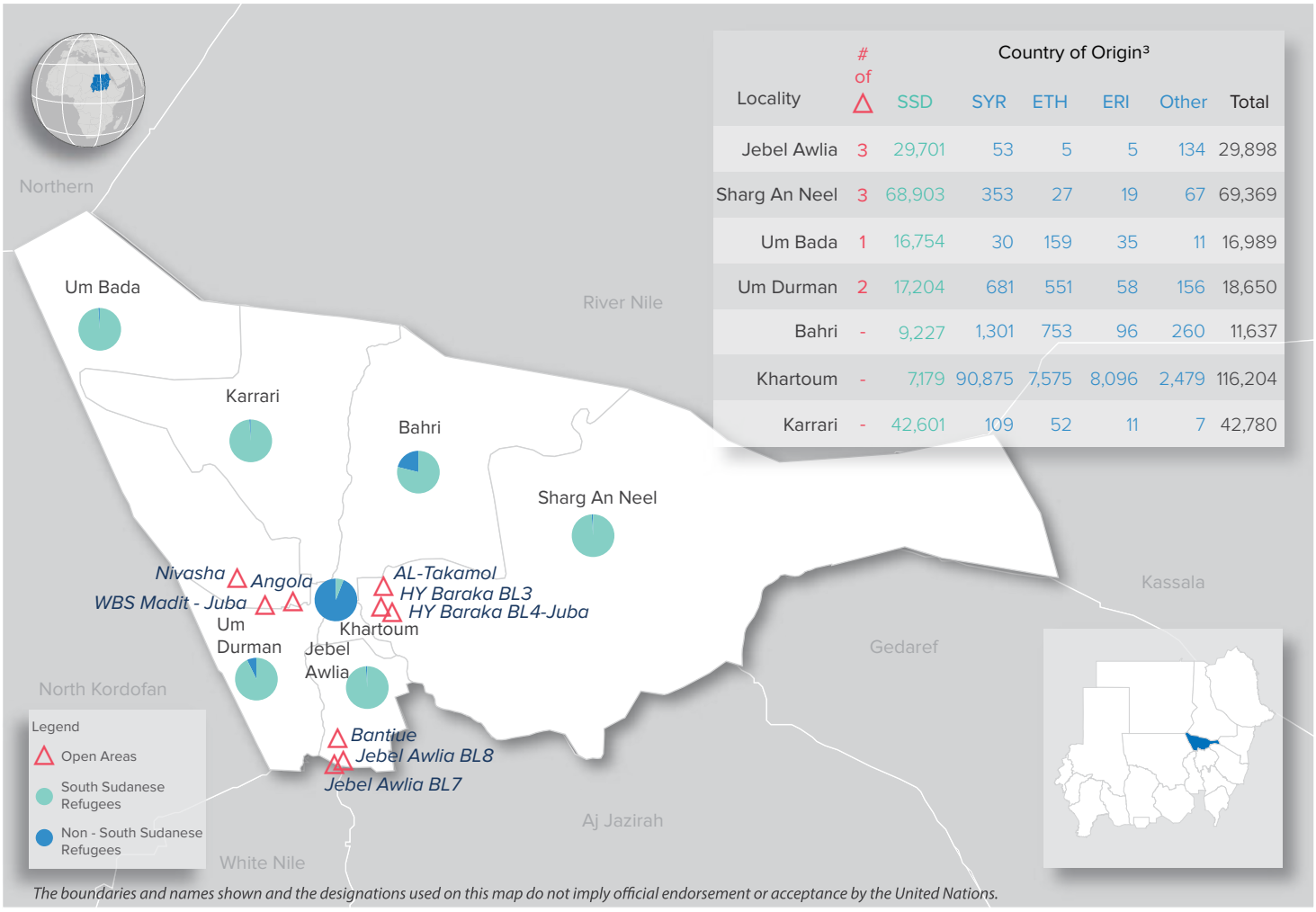

Locality	# of △	Country of Origin[3] SSD	SYR	ETH	ERI	Other	Total
Jebel Awlia	3	29,701	53	5	5	134	29,898
Sharg An Neel	3	68,903	353	27	19	67	69,369
Um Bada	1	16,754	30	159	35	11	16,989
Um Durman	2	17,204	681	551	58	156	18,650
Bahri	-	9,227	1,301	753	96	260	11,637
Khartoum	-	7,179	90,875	7,575	8,096	2,479	116,204
Karrari	-	42,601	109	52	11	7	42,780

The boundaries and names shown and the designations used on this map do not imply official endorsement or acceptance by the United Nations.

[3] *Country of origin: South Sudan (SSD), Syria (SYR)Ethiopia (ETH), Eritrea (ERI).*

This document and further information are available on UNHCR Sudan data-portal, please click on the link https://data2.unhcr.org/en/country/sdn, or scan the QR code.
For Feedback Contact: UNHCR, Information Management Unit, SUDKHIM@unhcr.org

Overview Refugees and Asylum-seekers Per State

as of 31 May 2021

Khartoum State

Population Figures By Locality and **Open Area / Location**

Locality	Open Area	Total Refugees
Jebel Awlia	**Total** (locality)	**29,898**
	Bantiu open area	11,929
	Dar El Selam 7 open area	3,470
	Dar El Selam 8 open area	1,685
Sharg An Neel	**Total** (locality)	**69,369**
	Al Takamol open area	2,776
	Hy Baraka Block 3 open area	3,477
	Hy Baraka Block 4 open area	1,166
Um Bada	**Total** (locality)	**16,989**
	Naivasha open area	12,440
Um Durman	**Total** (locality)	**18,650**
	Angola open area	91
	John Madit open area	202
Khartoum North (Bahri)	**Total** (locality)	**11,637**
Khartoum	**Total** (locality)	**116,204**
Karrari	**Total** (locality)	**42,780**

The figures in red color present the refugee population in camps and settlements.

Sources: Commission of Refugees (CoR), UNHCR

UNHCR
The UN Refugee Agency

SUDAN: POPULATION DASHBOARD

Overview Refugees and Asylum-seekers Per State

as of 31 May 2021

1/2

Gedaref State

Refugees and Asylum-seekers[1]

63,056 Individuals

21,019 Households

3 Average Family Size

Registration Status

52,687 Individuals registered

84% Individual registration

8% Household registration

8% Un-registered

Population Distribution

48% of population live in camps

52% of population live out of camps

Persons with Disabilities

678

1% of registered population are persons with disabilities

New Arrivals 2021

Total arrivals in 2021: **764**

Total arrivals in May 2021: **3**

Unaccompanied and separated children

264

Country of Origin

Ethiopia	44,312 (70%)
Eritrea	13,910 (22%)
South Sudan	4,825 (8%)
Other	9

[1] Government sources estimate the number of South Sudanese refugees in Sudan to be higher; however, data requires verification.

Age-gender Breakdown[2]

Female	42%
Male	58%

AGB

- 2% Elderly Female (60+)
- 4% Elderly Male (60+)
- 25% Adult Female (18-59 yrs)
- 37% Adult Male (18-59 yrs)
- 15% Child Female (0-17 yrs)
- 17% Child Male (0-17 yrs)

Reproductive- age Women/Girls[2]

29% Females in reproductive-age (13-49 yrs)

Household Distribution[2]

49%

43% Women headed-household

6% Children headed-household

School-age Children[2]

30%

21% Primary school age children (6-13 yrs)

9% Secondary school age children (14-17 yrs)

[2] Population distribution statistics are based on registered individuals only.

Sources: Commission of Refugees (CoR), UNHCR

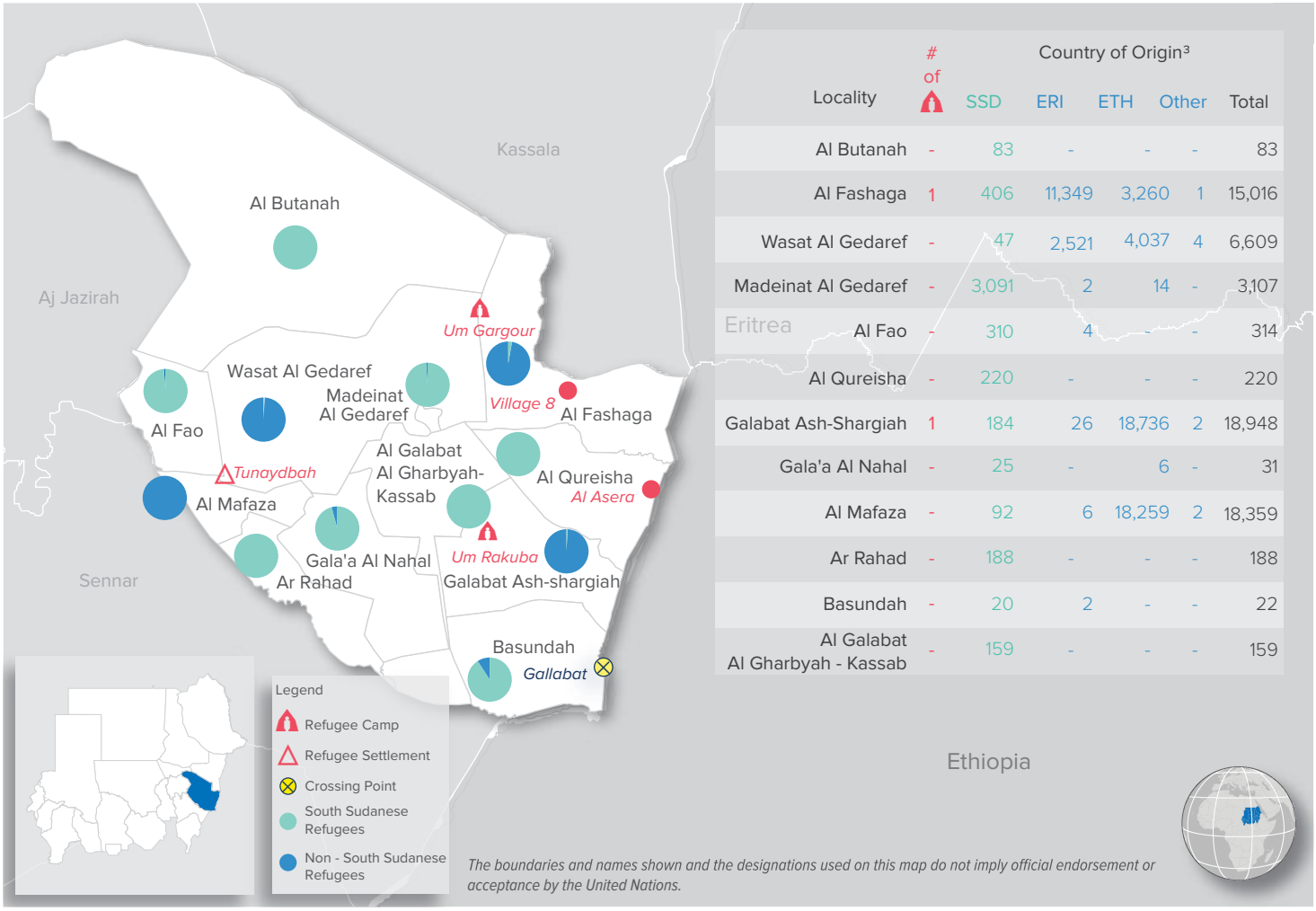

Locality	# of Refugee Camp	Country of Origin[3] SSD	ERI	ETH	Other	Total
Al Butanah	-	83	-	-	-	83
Al Fashaga	1	406	11,349	3,260	1	15,016
Wasat Al Gedaref	-	47	2,521	4,037	4	6,609
Madeinat Al Gedaref	-	3,091	2	14	-	3,107
Al Fao	-	310	4	-	-	314
Al Qureisha	-	220	-	-	-	220
Galabat Ash-Shargiah	1	184	26	18,736	2	18,948
Gala'a Al Nahal	-	25	-	6	-	31
Al Mafaza	-	92	6	18,259	2	18,359
Ar Rahad	-	188	-	-	-	188
Basundah	-	20	2	-	-	22
Al Galabat Al Gharbyah - Kassab	-	159	-	-	-	159

The boundaries and names shown and the designations used on this map do not imply official endorsement or acceptance by the United Nations.

[3] Country of origin: South Sudan (SSD), Ethiopia (ETH), Eritrea (ERI).

This document and further information are available on UNHCR Sudan data-portal, please click on the link https://data2.unhcr.org/en/country/sdn, or scan the QR code.
For Feedback Contact: UNHCR, Information Management Unit, SUDKHIM@unhcr.org

Overview Refugees and Asylum-seekers Per State

as of 31 May 2021

Gedaref State

Population Figures By Locality and Camps / Settlements

Locality	Camp / Settlement	Total Refugees
Al Butanah	Total (locality)	83
Al Fashaga	Total (locality)	15,016
	Um Gargur camp	11,537
Wasat Al Gedaref	Total (locality)	6,609
Madeinat Al Gedaref	Total (locality)	3,107
Al Fao	Total (locality)	314
Al Qureisha	Total (locality)	220
Galabat Ash-Shargiah	Total (locality)	18,948
	Um Rakuba camp	18,736
Gala'a Al Nahal	Total (locality)	31
Al Mafaza	Total (locality)	18,359
	Tunaydbah settlement	18,259
Ar Rahad	Total (locality)	188
Basundah	Total (locality)	22
Al Galabat Al Gharbyah - Kassab	Total (locality)	159

The figures in red color present the refugee population in camps and settlements.

Sources: Commission of Refugees (CoR), UNHCR

SUDAN: POPULATION DASHBOARD

Overview Refugees and Asylum-seekers Per State

as of 31 May 2021

1/2

Kassala State

Refugees and Asylum-seekers[1]

108,826 Individuals

36,275 Households

3 Average Family Size

Registration Status

99,760 Individuals registered

92% Individual registration

4% Household registration

4% Un-registered

Population Distribution

85% of population live in camps

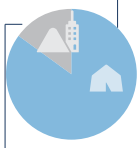

15% of population live out of camps

Persons with Disabilities

2,415

2% of registered population are persons with disabilities

New Arrivals 2021

Total arrivals in 2021: **9,961**

Total arrivals in May 2021: **554**

Unaccompanied and separated children

1,362

Country of Origin

Eritrea	98,119 (90%)
Ethiopia*	6,174 (6%)
South Sudan	4,018 (3%)
Other	515 (1%)

[1] *Government sources estimate the number of South Sudanese refugees in Sudan to be higher; however, data requires verification.*

** Figures have been revised based on verification exercise conducted in East Sudan (in Um Rakuba camp, Tunaydbah settlement and transit centers) for Ethiopian refugee arrivals.*

Age-gender Breakdown[2]

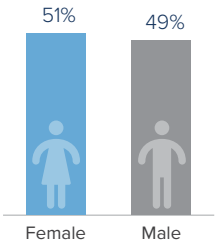

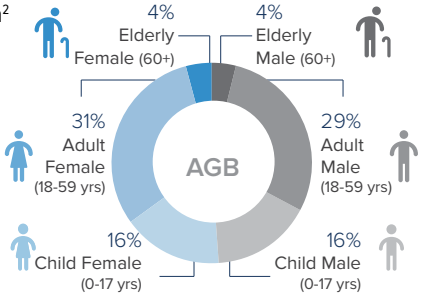

Reproductive- age Women/Girls[2]

33% Females in reproductive-age (13-49 yrs)

Household Distribution[2]

46%

45% Women headed-household

1% Children headed-household

School-age Children[2]

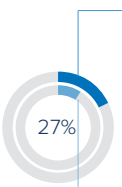

18% Primary school age children (6-13 yrs)

9% Secondary school age children (14-17 yrs)

[2] *Population distribution statistics are based on registered individuals only.*

Sources: Commission of Refugees (CoR), UNHCR

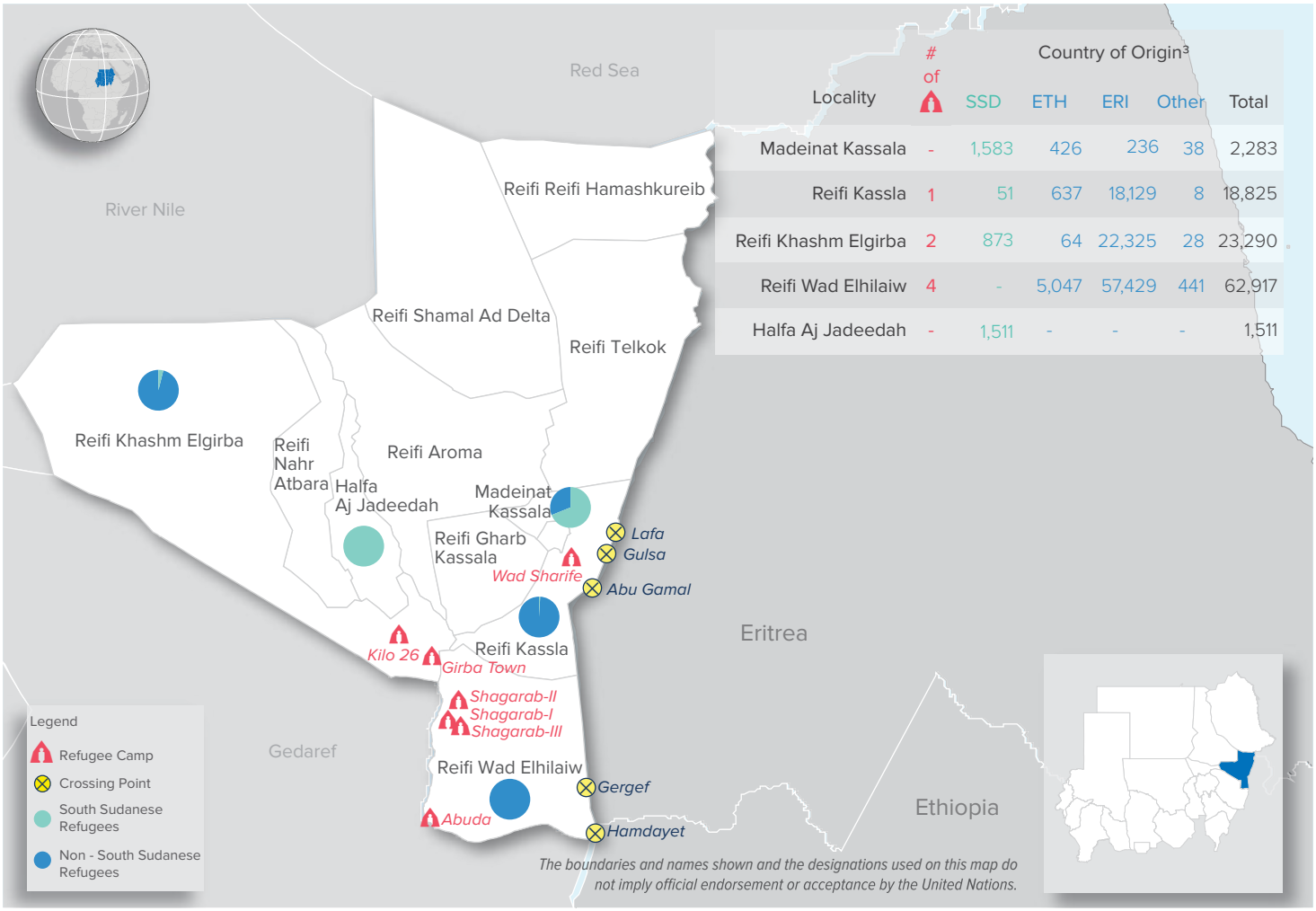

Locality	# of	Country of Origin[3] SSD	ETH	ERI	Other	Total
Madeinat Kassala	-	1,583	426	236	38	2,283
Reifi Kassla	1	51	637	18,129	8	18,825
Reifi Khashm Elgirba	2	873	64	22,325	28	23,290
Reifi Wad Elhilaiw	4	-	5,047	57,429	441	62,917
Halfa Aj Jadeedah	-	1,511	-	-	-	1,511

[3] *Country of origin: South Sudan (SSD), Ethiopia (ETH), Eritrea (ERI).*

This document and further information are available on UNHCR Sudan data-portal, please click on the link https://data2.unhcr.org/en/country/sdn, or scan the QR code.
For Feedback Contact: UNHCR, Information Management Unit, SUDKHIM@unhcr.org

Overview Refugees and Asylum-seekers Per State

as of 31 May 2021

Kassala State

Population Figures By Locality and Camps / Settlements

Locality	Camp	Total Refugees
Madeinat Kassala	**Total** (locality)	**2,283**
Reifi Kassla	**Total** (locality)	**18,825**
	Wad Sherife camp	18,179
Reifi Khashm Elgirba	**Total** (locality)	**23,290**
	Kilo 26 camp	9,860
	Girba camp	6,246
Reifi Wad Elhilaiw	**Total** (locality)	**62,917**
	Shagarab 1 camp	35,831
	Shagarab 2 camp	12,909
	Shagarab 3 camp	6,372
	Abuda camp	3,490
Halfa Aj Jadeedah	**Total** (locality)	**1,511**

The figures in red color present the refugee population in camps and settlements.

Sources: Commission of Refugees (CoR), UNHCR

SUDAN: POPULATION DASHBOARD

Overview Refugees and Asylum-seekers Per State

as of 31 May 2021

1/2

Blue Nile State

Refugees and Asylum-seekers[1]

10,757 Individuals

3,586 Households

3 Average Family Size

Registration Status

434 Individuals registered

4% Individual registration

-% Household registration

96% Un-registered

Population Distribution

100%

100% of population live out of camps

Persons with Disabilities

-

-% of registered population are persons with disabilities

Unaccompanied and separated children

17

New Arrivals 2021

Total arrivals in 2021: **6,789**

Total arrivals in May 2021: **-**

Country of Origin

Ethiopia	7,179 (67%)
South Sudan	3,577 (33%)
Other	1

[1] Government sources estimate the number of South Sudanese refugees in Sudan to be higher; however, data requires verification.

Age-gender Breakdown[2]

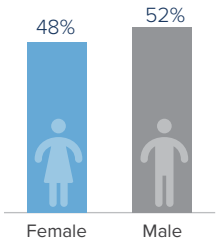

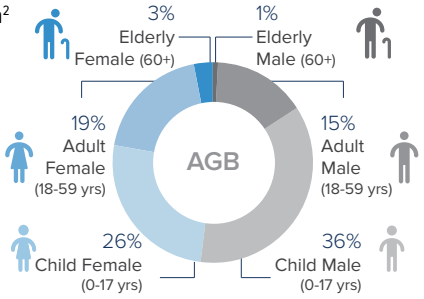

Reproductive- age Women/Girls[2]

22% Females in reproductive-age (13-49 yrs)

Household Distribution[2]

50%

44% Women headed-household

6% Children headed-household

School-age Children[2]

38%

30% Primary school age children (6-13 yrs)

8% Secondary school age children (14-17 yrs)

[2] Population distribution statistics are based on registered individuals only.

Sources: Commission of Refugees (CoR), UNHCR

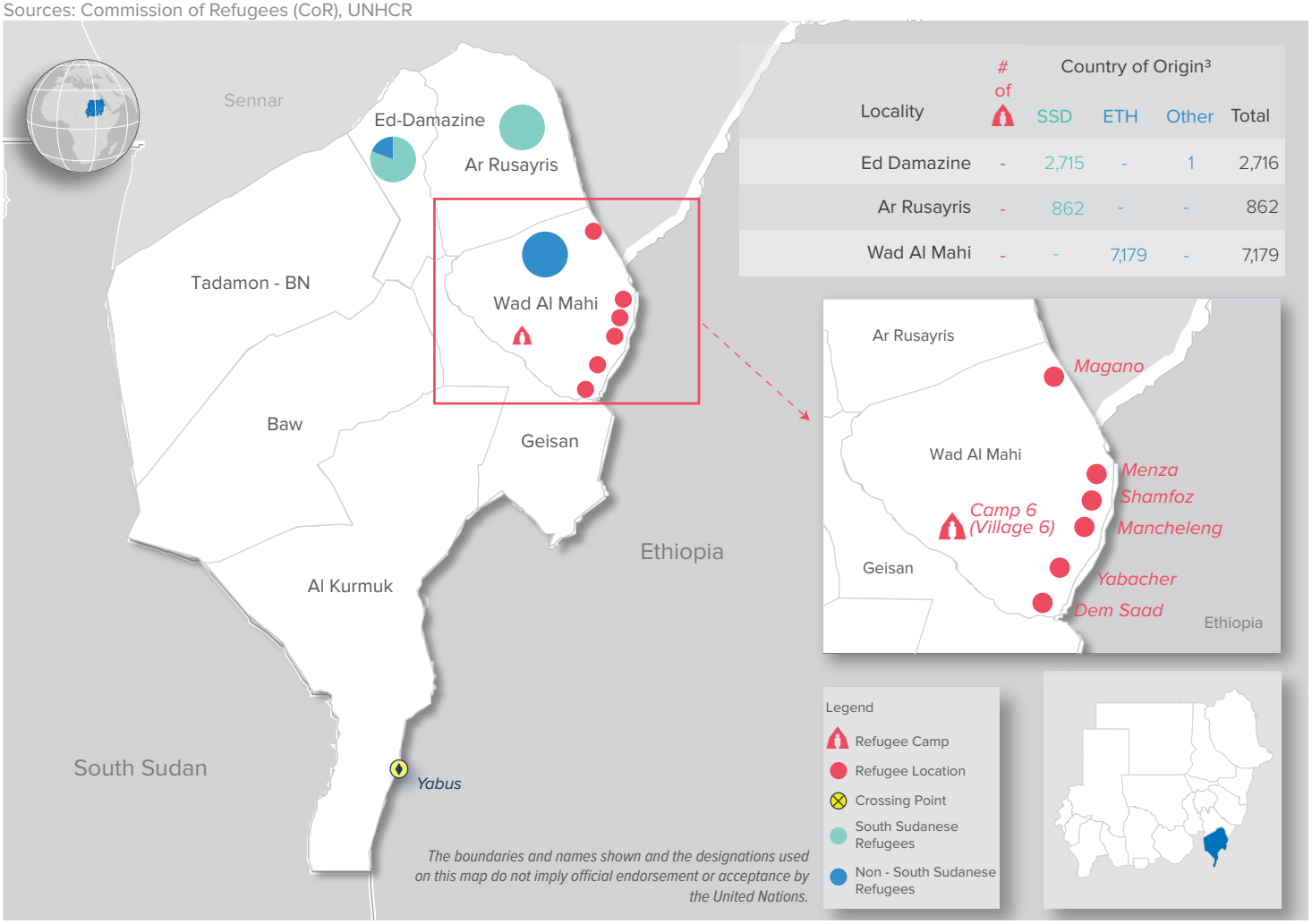

Locality	# of	Country of Origin[3] SSD	ETH	Other	Total
Ed Damazine	-	2,715	-	1	2,716
Ar Rusayris	-	862	-	-	862
Wad Al Mahi	-	-	7,179	-	7,179

[3] Country of origin: South Sudan (SSD), Ethiopia (ETH).

This document and further information are available on UNHCR Sudan data-portal, please click on the link https://data2.unhcr.org/en/country/sdn, or scan the QR code.
For Feedback Contact: UNHCR, Information Management Unit, SUDKHIM@unhcr.org

Overview Refugees and Asylum-seekers Per State

as of 31 May 2021

Blue Nile State

Population Figures By Locality and Camps / Settlements *

Locality	Camp / Location	Total Refugees
Ed Damazine	**Total** (locality)	**2,716**
	Hayi Elfadros and Villages	2,715
Ar Rusayris	**Total** (locality)	**862**
Wad Al Mahi	**Total** (locality)	**7,434**
	Mancheleng	1,918
	Menza	346
	Yabacher	417
	Magano	70
	Dem Saad	2,537
	Shamzo	608
	Camp 6 (Village 6)	1,538

* The detailed figures present in the table based on the data received from the field team as of 8 June 2021.

The figures in red color present the refugee population in camps and settlements.

Sources: Commission of Refugees (CoR), UNHCR

UNHCR
The UN Refugee Agency

SUDAN: POPULATION DASHBOARD

Overview Refugees and Asylum-seekers Per State

as of 31 May 2021

1/2

White Nile State

Refugees and Asylum-seekers[1]

286,205 Individuals

67,100 Households

4 Average Family Size

Registration Status

170,839 Individuals registered

60% Individual registration

12% Household registration

28% Un-registered

Population Distribution

67% of population live in camps

33% of population live out of camps

Persons with Disabilities

2,476

1% of registered population are persons with disabilities

Unaccompanied and separated children

7,402

New Arrivals 2021

Total arrivals in 2021: **20,482**

Total arrivals in May 2021: **3,860**

Country of Origin

South Sudan	286,191 (100%)
Other	14

[1] *Government sources estimate the number of South Sudanese refugees in Sudan to be higher; however, data requires verification.*

Age-gender Breakdown[2]

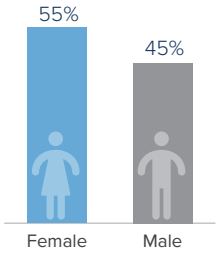

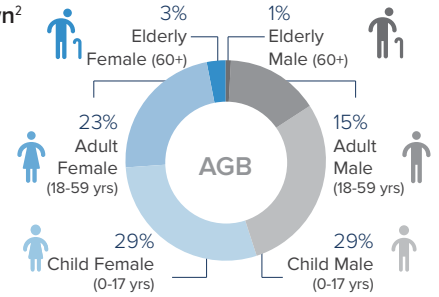

Reproductive- age Women/Girls[2]

29% Females in reproductive-age (13-49 yrs)

Household Distribution[2]

56%

56% Women headed-household

0.4% Children headed-household

School-age Children[2]

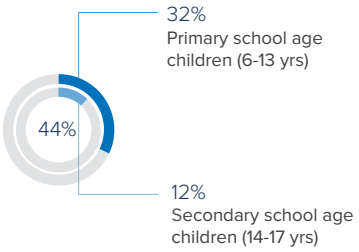

[2] *Population distribution statistics are based on registered individuals only.*

Sources: Commission of Refugees (CoR), UNHCR

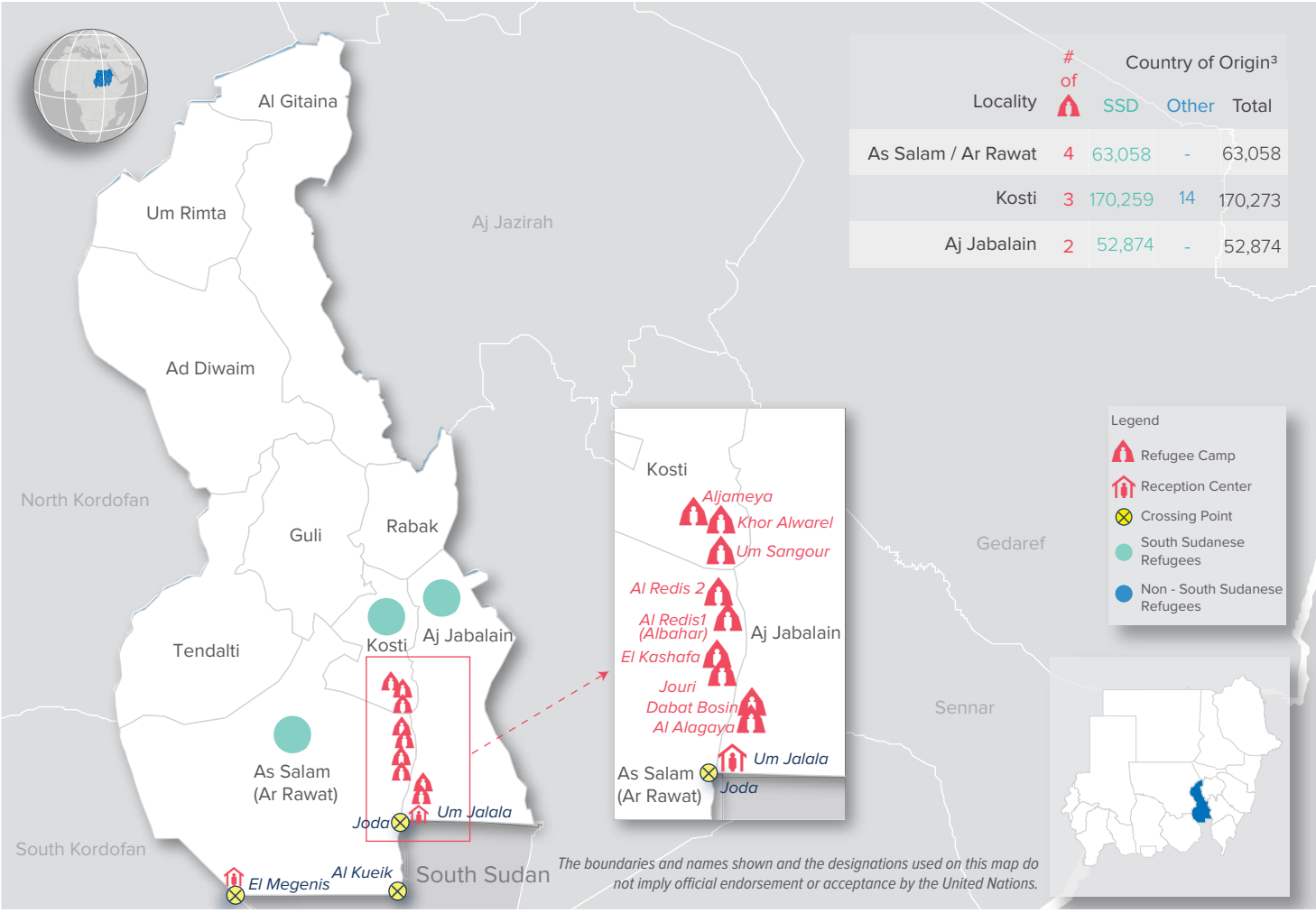

Locality	# of	Country of Origin[3] SSD	Other	Total
As Salam / Ar Rawat	4	63,058	-	63,058
Kosti	3	170,259	14	170,273
Aj Jabalain	2	52,874	-	52,874

[3] *Country of origin: South Sudan (SSD)*

This document and further information are available on UNHCR Sudan data-portal, please click on the link https://data2.unhcr.org/en/country/sdn, or scan the QR code.
For Feedback Contact: UNHCR, Information Management Unit, SUDKHIM@unhcr.org

Overview Refugees and Asylum-seekers Per State

as of 31 May 2021

White Nile State

Population Figures By Locality and Camps / Settlements

Locality	Camp / Location	Total Refugees
As Salam / Ar Rawat	**Total** (locality)	**63,058**
	Al Kashafa camp	13,148
	Al Redis 1 (Albahar) camp	11,586
	Al Redis 2 camp	26,746
	Jouri camp	11,578
Kosti	**Total** (locality)	**170,273**
	Al Jameya camp	11,249
	Khor Al Waral camp	38,553
	Um Sangour camp	38,919
Aj Jabalain	**Total** (locality)	**52,874**
	Alagaya camp	27,736
	Dabat Bosin camp	12,171
	Alganna (new location)	12,967

The figures in red color present the refugee population in camps and settlements.

Sources: Commission of Refugees (CoR), UNHCR

SUDAN: POPULATION DASHBOARD

Overview Refugees and Asylum-seekers Per State

as of 31 May 2021

1/2

Central Darfur State

Refugees and Asylum-seekers[1]

10,151 Individuals

3,384 Households

3 Average Family Size

Registration Status

3,607 Individuals registered

36% Individual registration

50% Household registration

14% Un-registered

Population Distribution

72% of population live in camps

28% of population live out of camps

Persons with Disabilities

107

3% of registered population are persons with disabilities

Unaccompanied and separated children

41

New Arrivals 2021

Total arrivals in 2021: **2**

Total arrivals in May 2021: **-**

Country of Origin

CAR	5,229 (52%)
Chad	3,486 (34%)
South Sudan	1,435 (14%)
Other	1

[1] Government sources estimate the number of South Sudanese refugees in Sudan to be higher; however, data requires verification.

Age-gender Breakdown[2]

Female	Male
52%	48%

AGB

- 3% Elderly Female (60+)
- 2% Elderly Male (60+)
- 24% Adult Female (18-59 yrs)
- 19% Adult Male (18-59 yrs)
- 25% Child Female (0-17 yrs)
- 27% Child Male (0-17 yrs)

Reproductive- age Women/Girls[2]

28% Females in reproductive-age (13-49 yrs)

Household Distribution[2]

57%

56% Women headed-household

1% Children headed-household

School-age Children[2]

34%

25% Primary school age children (6-13 yrs)

9% Secondary school age children (14-17 yrs)

[2] Population distribution statistics are based on registered individuals only.

Sources: Commission of Refugees (CoR), UNHCR

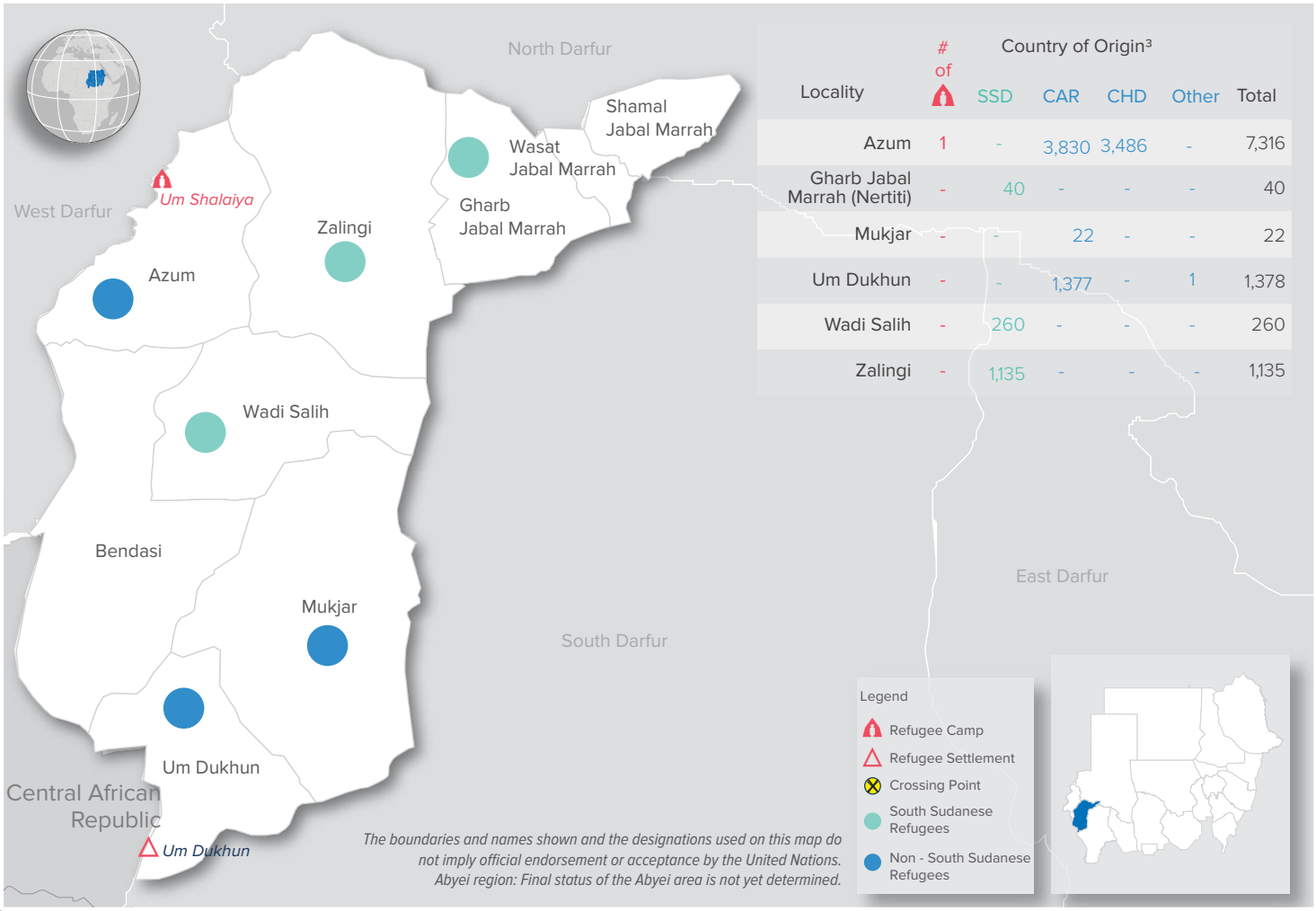

The boundaries and names shown and the designations used on this map do not imply official endorsement or acceptance by the United Nations. Abyei region: Final status of the Abyei area is not yet determined.

Locality	# of	Country of Origin[3] SSD	CAR	CHD	Other	Total
Azum	1	-	3,830	3,486	-	7,316
Gharb Jabal Marrah (Nertiti)	-	40	-	-	-	40
Mukjar	-	-	22	-	-	22
Um Dukhun	-	-	1,377	-	1	1,378
Wadi Salih	-	260	-	-	-	260
Zalingi	-	1,135	-	-	-	1,135

[3] Country of origin: South Sudan (SSD), Central African Republic (CAR), Chad (GHD).

This document and further information are available on UNHCR Sudan data-portal, please click on the link https://data2.unhcr.org/en/country/sdn, or scan the QR code.
For Feedback Contact: UNHCR, Information Management Unit, SUDKHIM@unhcr.org

Overview Refugees and Asylum-seekers Per State

as of 31 May 2021

Central Darfur State

Population Figures By Locality and Camps / Settlements

Locality	Camp	Total Refugees
Azum	**Total** (locality)	7,316
	Um Shalaya Camp	7,316
Gharb Jabal Marrah (Nertiti)	**Total** (locality)	40
Mukjar	**Total** (locality)	22
Um Dukhun	**Total** (locality)	1,378
Wadi Salih	**Total** (locality)	260
Zalingi	**Total** (locality)	1,135

The figures in red color present the refugee population in camps and settlements.

Sources: Commission of Refugees (CoR), UNHCR

SUDAN: POPULATION DASHBOARD

Overview Refugees and Asylum-seekers Per State

as of 31 May 2021

1/2

East Darfur State

Refugees and Asylum-seekers[1]

95,433 Individuals

32,176 Households

3 Average Family Size

Registration Status

66,948 Individuals registered

70% Individual registration

14% Household registration

16% Un-registered

Population Distribution

60% of population live in camps

40% of population live out of camps

Persons with Disabilities

996

1% of registered population are persons with disabilities

Unaccompanied and separated children

1,486

New Arrivals 2021

Total arrivals in 2021: **19,428**

Total arrivals in May 2021: **-**

Country of Origin

South Sudan	95,400 (100%)
Other	33

[1] *Government sources estimate the number of South Sudanese refugees in Sudan to be higher; however, data requires verification.*

Age-gender Breakdown[2]

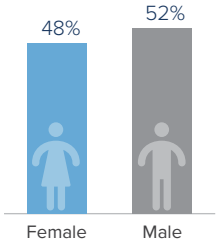

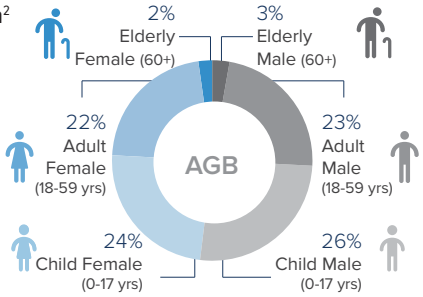

Reproductive- age Women/Girls[2]

25% Females in reproductive-age (13-49 yrs)

Household Distribution[2]

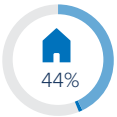

43% Women headed-household

1% Children headed-household

School-age Children[2]

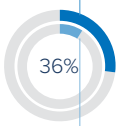

27% Primary school age children (6-13 yrs)

9% Secondary school age children (14-17 yrs)

[2] *Population distribution statistics are based on registered individuals only.*

Sources: Commission of Refugees (CoR), UNHCR

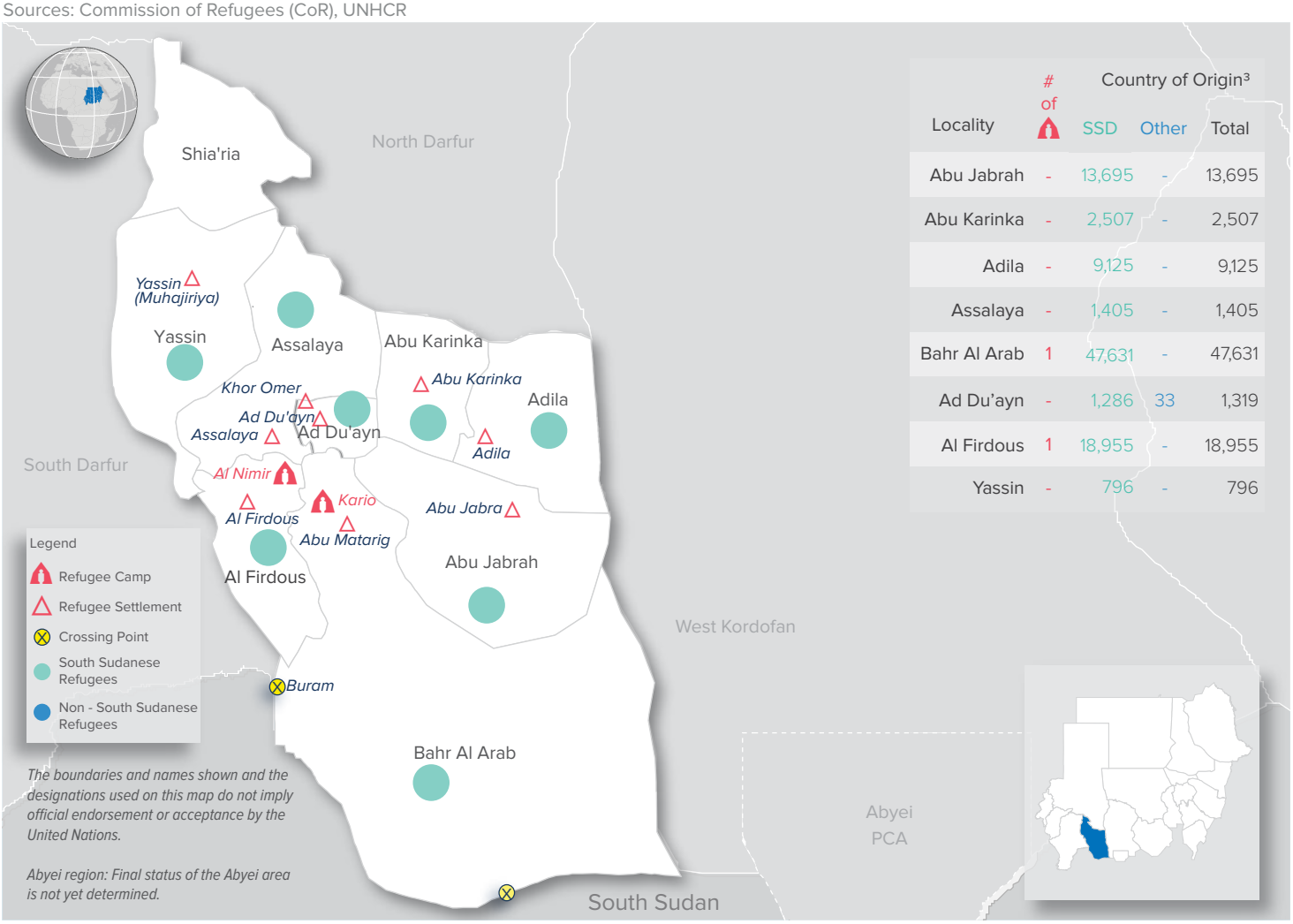

Locality	# of	Country of Origin[3] SSD	Other	Total
Abu Jabrah	-	13,695	-	13,695
Abu Karinka	-	2,507	-	2,507
Adila	-	9,125	-	9,125
Assalaya	-	1,405	-	1,405
Bahr Al Arab	1	47,631	-	47,631
Ad Du'ayn	-	1,286	33	1,319
Al Firdous	1	18,955	-	18,955
Yassin	-	796	-	796

[3] *Country of origin: South Sudan (SSD).*

This document and further information are available on UNHCR Sudan data-portal, please click on the link https://data2.unhcr.org/en/country/sdn, or scan the QR code.
For Feedback Contact: UNHCR, Information Management Unit, SUDKHIM@unhcr.org

Overview Refugees and Asylum-seekers Per State

as of 31 May 2021

East Darfur State

Population Figures By Locality and Camps / Settlements

Locality	Camp / Settlement	Total Refugees
Abu Jabrah	**Total** (locality)	**13,695**
Abu Karinka	**Total** (locality)	**2,507**
Adila	**Total** (locality)	**9,125**
Assalaya	**Total** (locality)	**1,405**
Bahr Al Arab	**Total** (locality)	**47,631**
	Abu Matarig settlement	2,372
	Kario camp	45,259
Ad Du'ayn	**Total** (locality)	**1,319**
	El Daein	66
	Khor Omer settlement	423
	Nefasha	380
	Al Jalabi	450
Al Firdous	**Total** (locality)	**18,955**
	Al Nimir Camp	11,546
Yassin	**Total** (locality)	**796**

The figures in red color present the refugee population in camps and settlements.

Sources: Commission of Refugees (CoR), UNHCR

SUDAN: POPULATION DASHBOARD

Overview Refugees and Asylum-seekers Per State

as of 31 May 2021

1/2

North Darfur State

Refugees and Asylum-seekers[1]

30,734 Individuals

15,259 Households

2 Average Family Size

Registration Status

30,707 Individuals registered

100% Individual registration

- Household registration

0.1% Un-registered

Population Distribution

100%

100% of population live out of camps

Persons with Disabilities

230

1% of registered population are persons with disabilities

Unaccompanied and separated children

239

New Arrivals 2021

Total arrivals in 2021: -

Total arrivals in May 2021: -

Country of Origin

South Sudan	30,613 (100%)
Ethiopia	121

[1] *Government sources estimate the number of South Sudanese refugees in Sudan to be higher; however, data requires verification.*

Age-gender Breakdown[2]

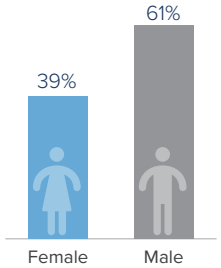

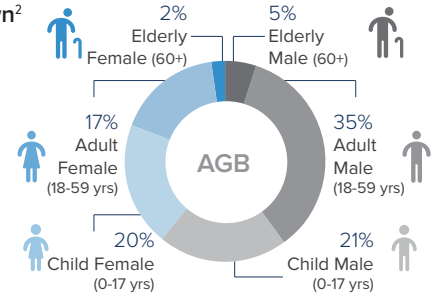

[2] *Population distribution statistics are based on registered individuals only.*

Reproductive- age Women/Girls[2]

20% Females in reproductive-age (13-49 yrs)

Household Distribution[2]

31%

28% Women headed-household

3% Children headed-household

School-age Children[2]

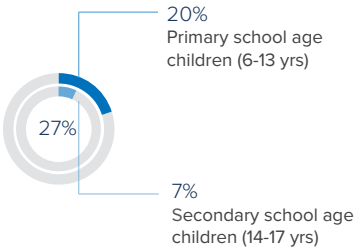

Sources: Commission of Refugees (CoR), UNHCR

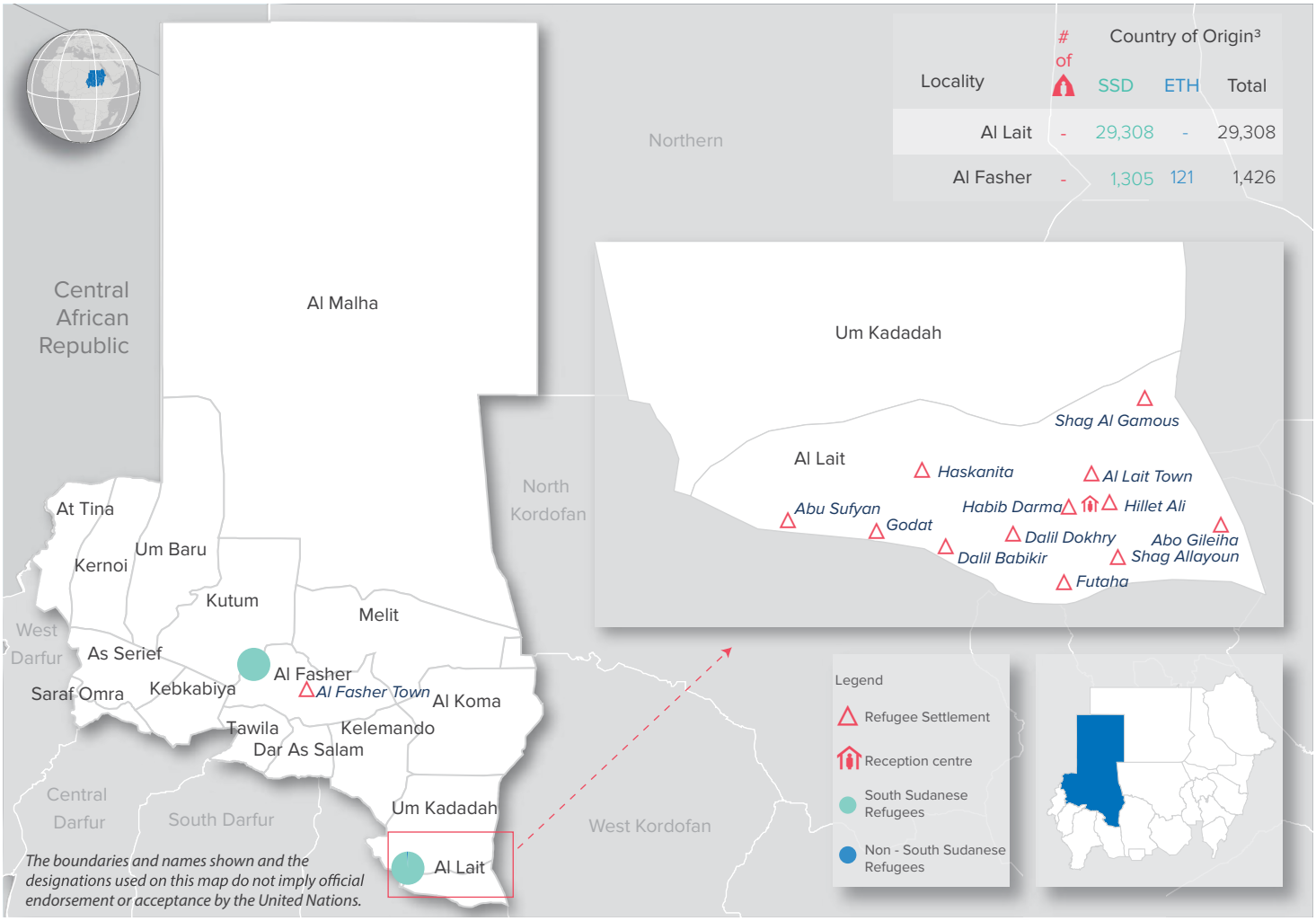

Locality	# of Reception centre	Country of Origin[3] SSD	ETH	Total
Al Lait	-	29,308	-	29,308
Al Fasher	-	1,305	121	1,426

[3] *Country of origin: South Sudan (SSD), Ethiopia (ETH).*

This document and further information are available on UNHCR Sudan data-portal, please click on the link https://data2.unhcr.org/en/country/sdn, or scan the QR code.
For Feedback Contact: UNHCR, Information Management Unit, SUDKHIM@unhcr.org

2/2

North Darfur State

Population Figures By Locality and Camps / Settlements

Locality	Settlement	Total Refugees
Al Lait	**Total** (locality)	**29,308**
	Al Lait	5,296
	Abu Sufyan	2,065
	Dalil Babiker	3,058
	Dalil Dokhry	1,192
	Futaha	3,365
	Godat	2,483
	Habib	972
	Haskanita	3,152
	Hillet Ali	427
	Shag Allayoun	1,446
	Abu Gileiha	3,462
	Andrab	1,498
	Shag-Al-Gamous	872
Al Fasher	**Total** (locality)	**1,426**

Sources: Commission of Refugees (CoR), UNHCR

SUDAN: POPULATION DASHBOARD

Overview Refugees and Asylum-seekers Per State

as of 31 May 2021

1/2

South Darfur State

Refugees and Asylum-seekers[1]

53,030 Individuals

17,677 Households

3 Average Family Size

Registration Status

35,779 Individuals registered

68% Individual registration

29% Household registration

3% Un-registered

Population Distribution

100% of population live out of camps

Persons with Disabilities

660

2% of registered population are persons with disabilities

Unaccompanied and separated children

318

New Arrivals 2021

Total arrivals in 2021: **978**

Total arrivals in May 2021: **338**

Country of Origin

South Sudan	31,034 (59%)
CAR	21,963 (41%)
Other	33

[1] *Government sources estimate the number of South Sudanese refugees in Sudan to be higher; however, data requires verification.*

Age-gender Breakdown[2]

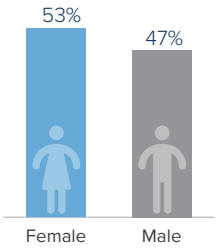

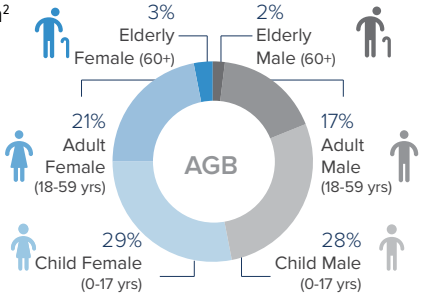

Reproductive- age Women/Girls[2]

27% Females in reproductive-age (13-49 yrs)

Household Distribution[2]

57%

56% Women headed-household

1% Children headed-household

School-age Children[2]

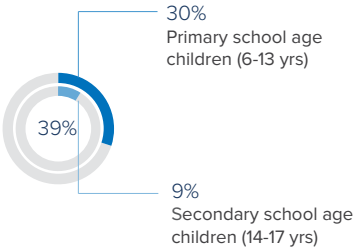

[2] *Population distribution statistics are based on registered individuals only.*

Sources: Commission of Refugees (CoR), UNHCR

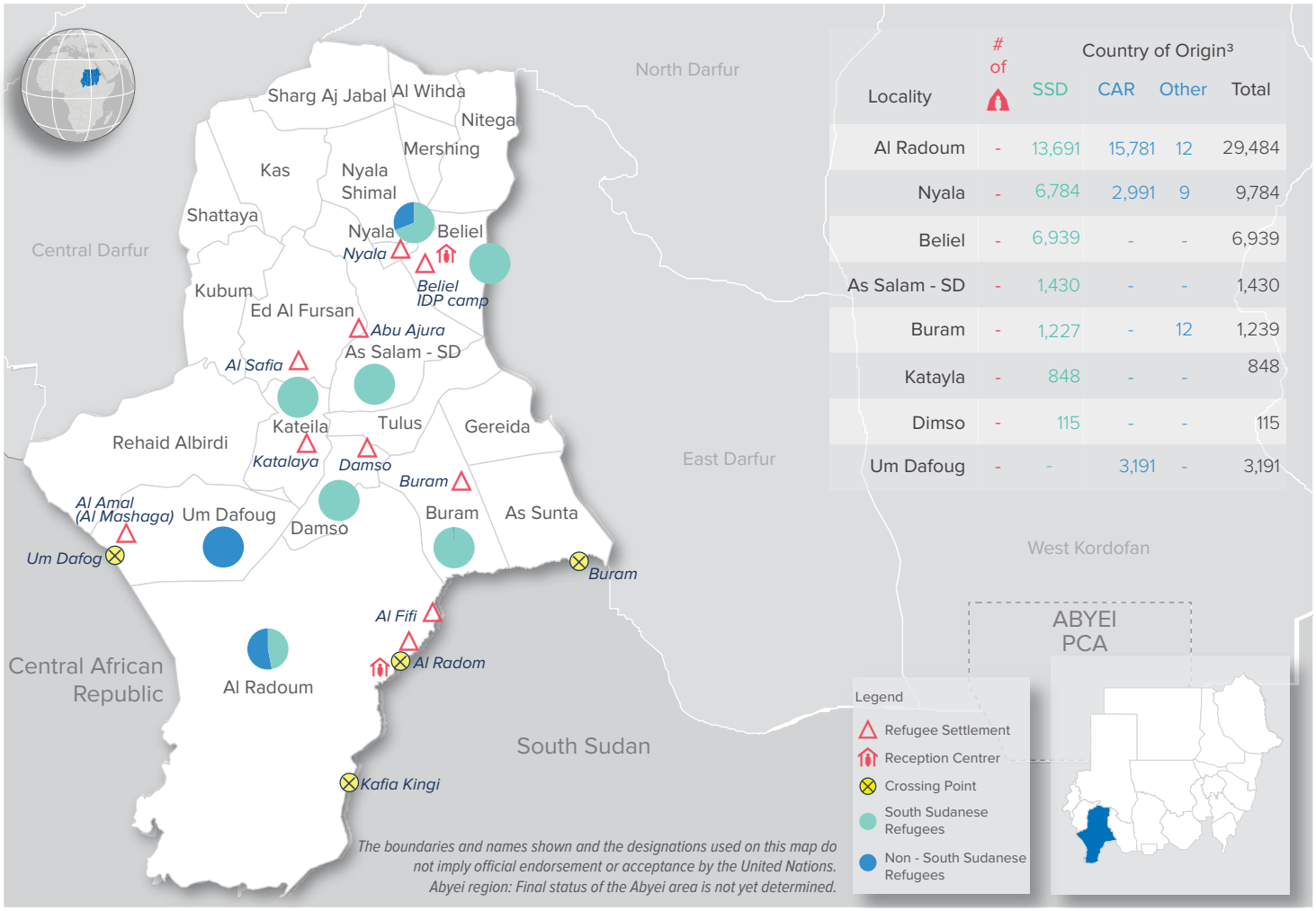

Locality	# of	Country of Origin[3] SSD	CAR	Other	Total
Al Radoum	-	13,691	15,781	12	29,484
Nyala	-	6,784	2,991	9	9,784
Beliel	-	6,939	-	-	6,939
As Salam - SD	-	1,430	-	-	1,430
Buram	-	1,227	-	12	1,239
Katayla	-	848	-	-	848
Dimso	-	115	-	-	115
Um Dafoug	-	-	3,191	-	3,191

The boundaries and names shown and the designations used on this map do not imply official endorsement or acceptance by the United Nations. Abyei region: Final status of the Abyei area is not yet determined.

[3] *Country of origin: South Sudan (SSD), Central African Republic (CAR).*

This document and further information are available on UNHCR Sudan data-portal, please click on the link https://data2.unhcr.org/en/country/sdn, or scan the QR code.
For Feedback Contact: UNHCR, Information Management Unit, SUDKHIM@unhcr.org

Overview Refugees and Asylum-seekers Per State

as of 31 May 2021

South Darfur State

Population Figures By Locality and Camps / Settlements

Locality	Settlement / Location	Total Refugees
Al Radoum	**Total** (locality)	**29,484**
	Al Radoum Town	13,669
	Kafia Kinji	22
Nyala	**Total** (locality)	**9,784**
Beliel	**Total** (locality)	**6,939**
	Beliel IDP Camp	6,939
As Salam - SD	**Total** (locality)	**1,430**
	Abu Ajura Town	1,236
	Al Safia Village	194
Buram	**Total** (locality)	**1,239**
Kateila	**Total** (locality)	**848**
Damso	**Total** (locality)	**115**
Um Dafoug	**Total** (locality)	**3,191**
	Al Amal (Al Mashaga) settlement	3,191

Sources: Commission of Refugees (CoR), UNHCR

SUDAN: POPULATION DASHBOARD

Overview Refugees and Asylum-seekers Per State

as of 31 May 2021

1/2

North Kordofan State

Refugees and Asylum-seekers[1]

6,469 Individuals

2,302 Households

3 Average Family Size

Registration Status

6,273 Individuals registered

97% Individual registration

- Household registration

3% Un-registered

Population Distribution

100%

100% of population live out of camps

Persons with Disabilities

143

2% of registered population are persons with disabilities

Unaccompanied and separated children

156

New Arrivals 2021

Total arrivals in 2021: -

Total arrivals in May 2021: -

Country of Origin

South Sudan: 6,466 (100%)

Other: 3

[1] Government sources estimate the number of South Sudanese refugees in Sudan to be higher; however, data requires verification.

Age-gender Breakdown[2]

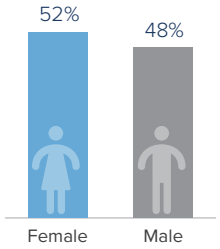

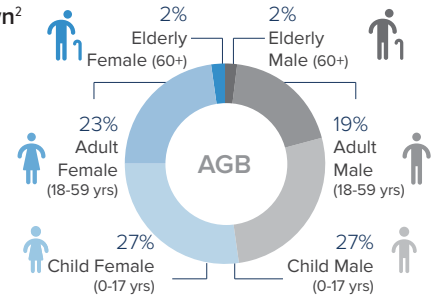

Reproductive- age Women/Girls[2]

24% Females in reproductive-age (13-49 yrs)

Household Distribution[2]

44%

43% Women headed-household

1% Children headed-household

School-age Children[2]

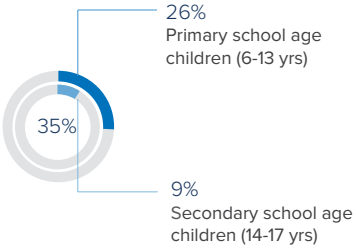

[2] Population distribution statistics are based on registered individuals only.

Sources: Commission of Refugees (CoR), UNHCR

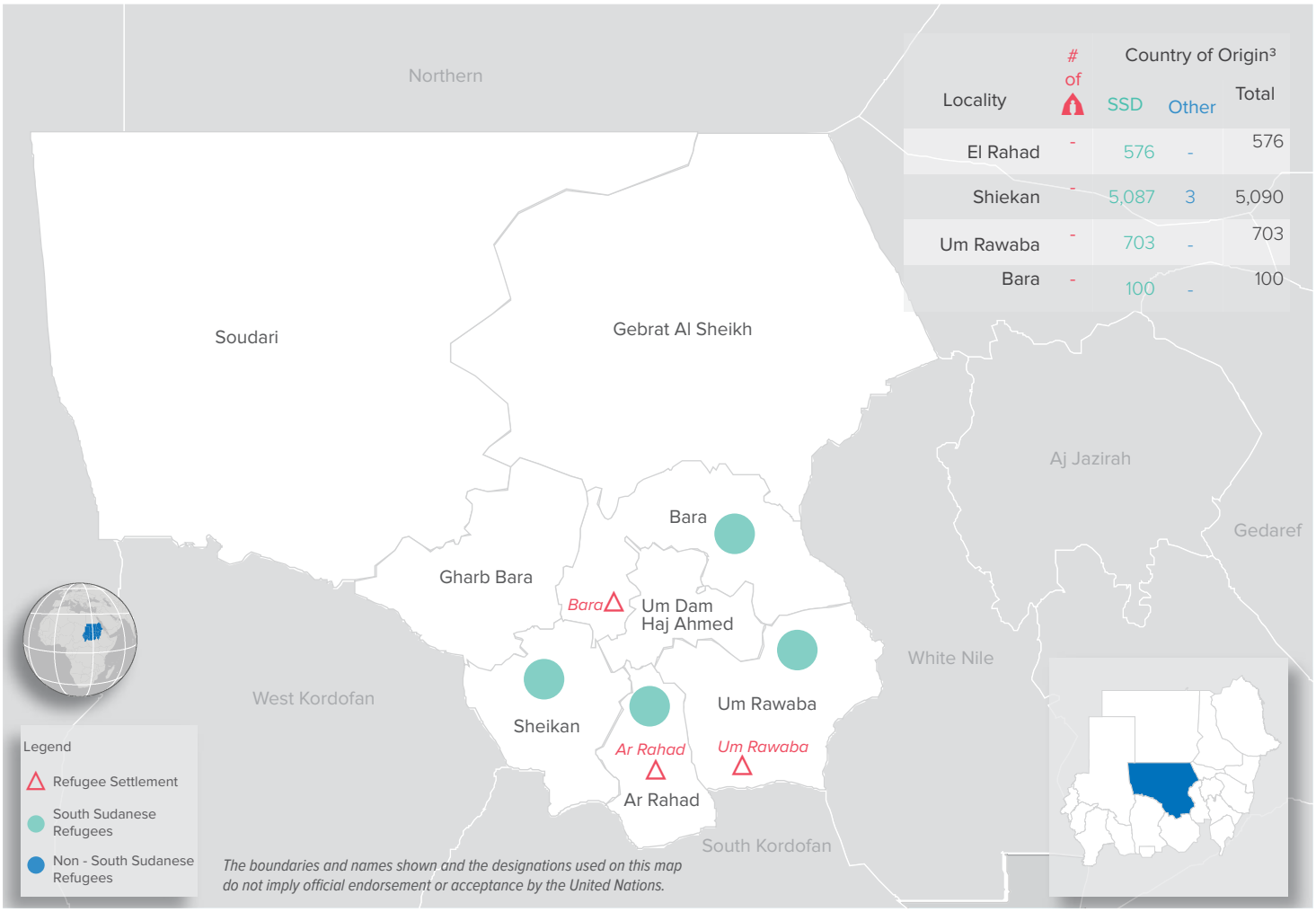

Locality	# of	Country of Origin[3] SSD	Other	Total
El Rahad	-	576	-	576
Shiekan	-	5,087	3	5,090
Um Rawaba	-	703	-	703
Bara	-	100	-	100

[3] Country of origin: South Sudan (SSD).

This document and further information are available on UNHCR Sudan data-portal, please click on the link https://data2.unhcr.org/en/country/sdn, or scan the QR code.
For Feedback Contact: UNHCR, Information Management Unit, SUDKHIM@unhcr.org

Overview Refugees and Asylum-seekers Per State

as of 31 May 2021

North Kordofan State

Population Figures By Locality and Camps / Settlements

Locality	Settlement / Location	Total Refugees
El Rahad	**Total** (locality)	576
Shiekan	**Total** (locality)	5,090
Um Rawaba	**Total** (locality)	703
Bara	**Total** (locality)	100

Sources: Commission of Refugees (CoR), UNHCR

SUDAN: POPULATION DASHBOARD

Overview Refugees and Asylum-seekers Per State

as of 31 May 2021

1/2

South Kordofan State

Refugees and Asylum-seekers[1]

39,651 Individuals

14,532 Households

3 Average Family Size

Registration Status

30,347 Individuals registered

77% Individual registration

7% Household registration

16% Un-registered

Population Distribution

100%

100% of population live out of camps

Persons with Disabilities

918

3% of registered population are persons with disabilities

Unaccompanied and separated children

1,184

New Arrivals 2021

Total arrivals in 2021: **1,354**

Total arrivals in May 2021: **52**

Country of Origin

South Sudan	39,651 (100%)

[1] Government sources estimate the number of South Sudanese refugees in Sudan to be higher; however, data requires verification.

Age-gender Breakdown[2]

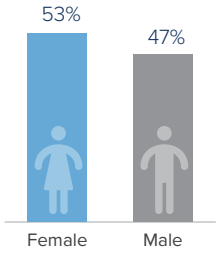

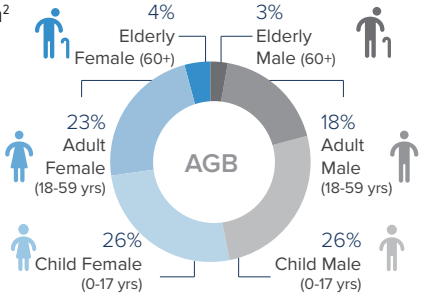

[2] Population distribution statistics are based on registered individuals only.

Reproductive- age Women/Girls[2]

29% Females in reproductive-age (13-49 yrs)

Household Distribution[2]

38% Women headed-household

0.1% Children headed-household

School-age Children[2]

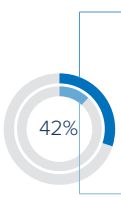

30% Primary school age children (6-13 yrs)

12% Secondary school age children (14-17 yrs)

Sources: Commission of Refugees (CoR), UNHCR

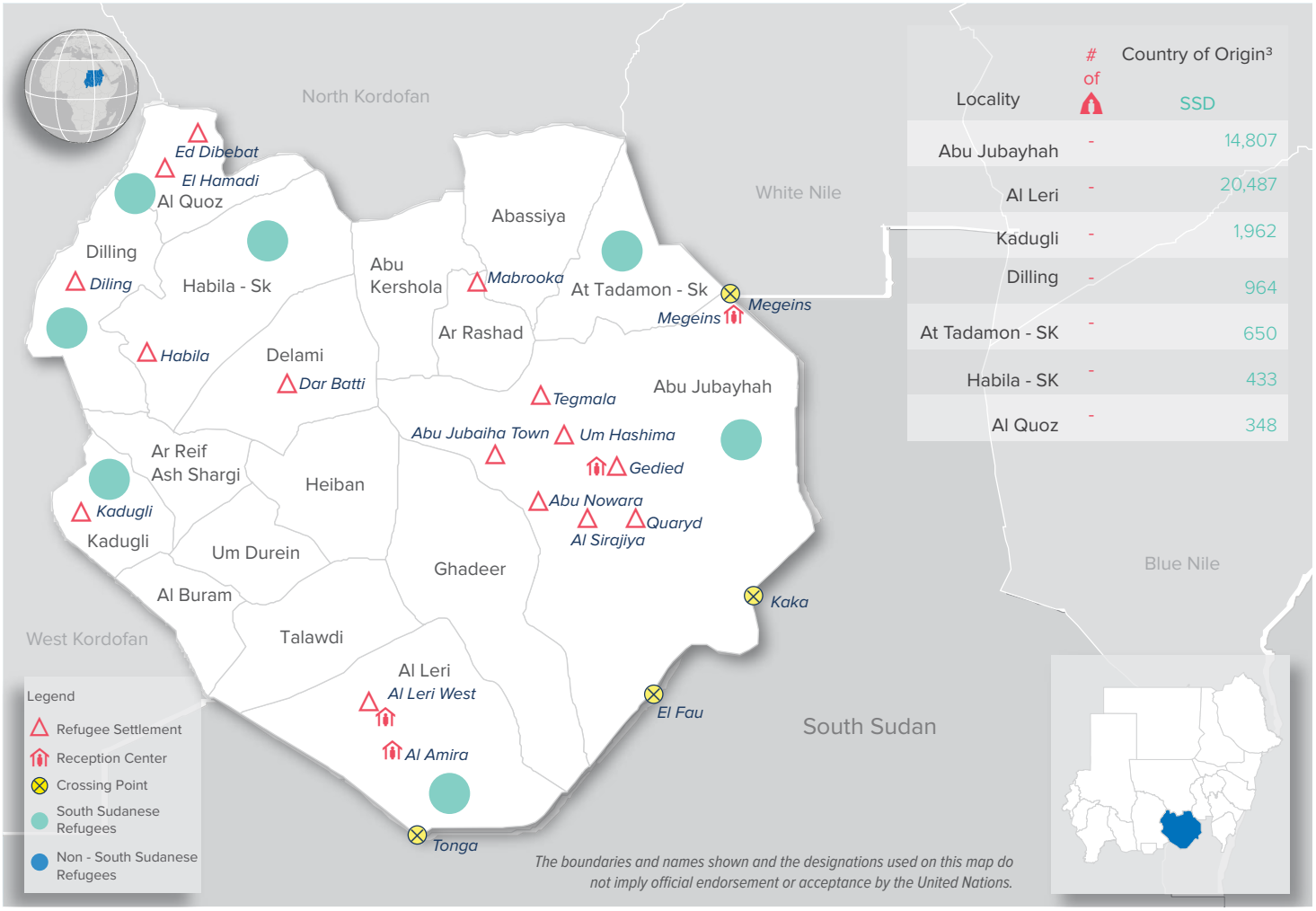

Locality	# of	Country of Origin[3] SSD
Abu Jubayhah	-	14,807
Al Leri	-	20,487
Kadugli	-	1,962
Dilling	-	964
At Tadamon - SK	-	650
Habila - SK	-	433
Al Quoz	-	348

The boundaries and names shown and the designations used on this map do not imply official endorsement or acceptance by the United Nations.

[3] Country of origin: South Sudan (SSD).

This document and further information are available on UNHCR Sudan data-portal, please click on the link https://data2.unhcr.org/en/country/sdn, or scan the QR code.
For Feedback Contact: UNHCR, Information Management Unit, SUDKHIM@unhcr.org

Overview Refugees and Asylum-seekers Per State

as of 31 May 2021

South Kordofan State

Population Figures By Locality and Camps / Settlements

Locality	Settlement / Location	Total Refugees
Abu Jubayhah	**Total** (locality)	**14,807**
	Abu Jubayhah Town	4,409
	Abu Nowara	367
	El Delibat	454
	Gedied (area)	1,162
	Quaryd	1,377
	Al Sirajiya (area)	5,992
	Um Hashima	796
	Tegmala	250
Al Leri	**Total** (locality)	**20,487**
	Al Leri Town	673
	Al Leri West (Dar Batti, El Gokhop and Um Kawarow)	19,814
Kadugli	**Total** (locality)	**1,962**
Dilling	**Total** (locality)	**964**
At Tadamon - SK	**Total** (locality)	**650**
Habila - SK	**Total** (locality)	**433**
Al Quoz	**Total** (locality)	**348**
	Ed Dibebat	160
	El Hajez	99
	El Hamadi	89

Sources: Commission of Refugees (CoR), UNHCR

This document and further information are available on UNHCR Sudan data-portal, please click on the link https://data2.unhcr.org/en/country/sdn, or scan the QR code.
For Feedback Contact: UNHCR, Information Management Unit, SUDKHIM@unhcr.org

SUDAN: POPULATION DASHBOARD

Overview Refugees and Asylum-seekers Per State

as of 31 May 2021

1/2

West Kordofan State

Refugees and Asylum-seekers[1]

64,385 Individuals

24,415 Households

3 Average Family Size

Registration Status

57,003 Individuals registered

89% Individual registration

1% Household registration

10% Un-registered

Population Distribution

100%

100% of population live out of camps

Persons with Disabilities

1,176

2% of registered population are persons with disabilities

Unaccompanied and separated children

1,979

New Arrivals 2021

Total arrivals in 2021: **1,139**

Total arrivals in May 2021: **134**

Country of Origin

South Sudan: 64,384 (100%)

Other: 1

[1] *Government sources estimate the number of South Sudanese refugees in Sudan to be higher; however, data requires verification.*

Age-gender Breakdown[2]

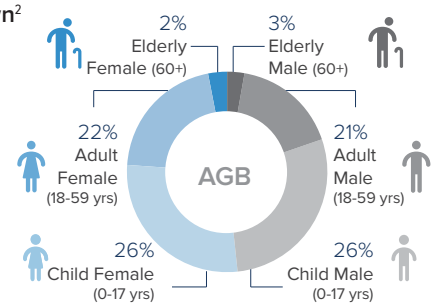

Reproductive- age Women/Girls[2]

23% Females in reproductive-age (13-49 yrs)

Household Distribution[2]

46%

45% Women headed-household

1% Children headed-household

School-age Children[2]

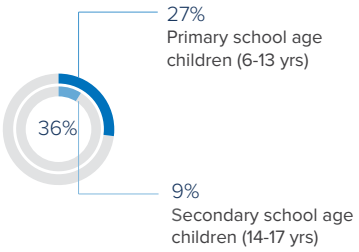

[2] *Population distribution statistics are based on registered individuals only.*

Sources: Commission of Refugees (CoR), UNHCR

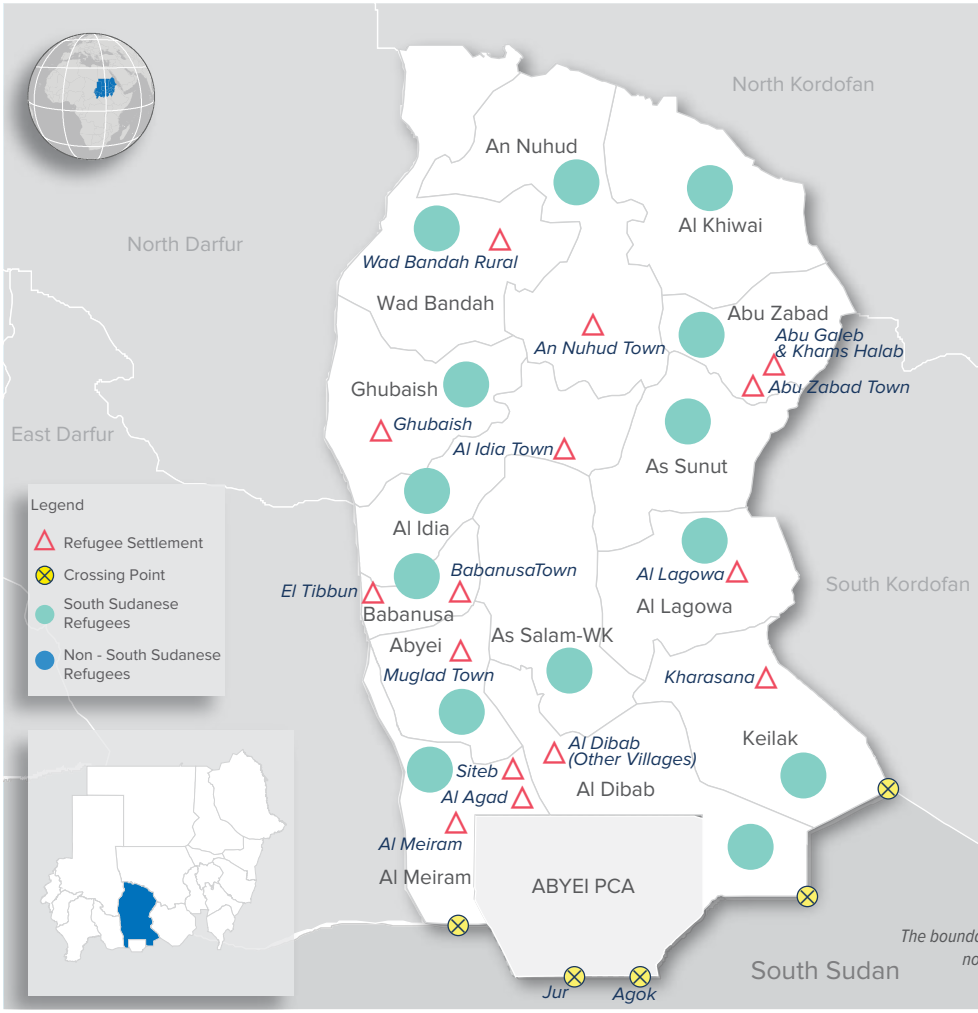

Locality	# of	Country of Origin[3] SSD	Other	Total
Al Meiram	-	16,579	1	16,580
Keilak	-	8,896	-	8,896
Abyei-Muglad	-	8,580	-	8,580
Babanusa	-	4,351	-	4,351
Ghubaish	-	8,138	-	8,138
As Salam - WK	-	3,534	-	3,534
An Nuhud	-	3,936	-	3,936
Al Dibab	-	4,678	-	4,678
Al Idia	-	3,064	-	3,064
As Sunut	-	683	-	683
Abu Zabad	-	1,019	-	1,019
Al Lagowa	-	385	-	385
Al Khiwai	-	441	-	441
Wad Bandah	-	100	-	100

The boundaries and names shown and the designations used on this map do not imply official endorsement or acceptance by the United Nations. Abyei region: Final status of the Abyei area is not yet determined.

[3] *Country of origin: South Sudan (SSD).*

This document and further information are available on UNHCR Sudan data-portal, please click on the link https://data2.unhcr.org/en/country/sdn, or scan the QR code.
For Feedback Contact: UNHCR, Information Management Unit, SUDKHIM@unhcr.org

Overview Refugees and Asylum-seekers Per State

as of 31 May 2021

West Kordofan State

Population Figures By Locality and Camps / Settlements

Locality	Settlement / Location	Total Refugees
Al Meiram	**Total** (locality)	**16,580**
Keilak	**Total** (locality)	**8,896**
	Keilak Rural	780
	Keilak Town	302
	Kharasana	7,814
Abyei-Muglad	**Total** (locality)	**8,580**
	Abu Beteik	733
	Al Agad	342
	Muglad Town	7,078
	Siteb	427
Babanusa	**Total** (locality)	**4,351**
	Babanusa (Other Villages)	136
	Babanusa Town	1,189
	El Tibbun	3,026
Ghubaish	**Total** (locality)	**8,138**
As Salam - WK	**Total** (locality)	**3,534**
	El Fula	2,176
	As Salam (other villages)	1,358
An Nuhud	**Total** (locality)	**3,936**
	An Nuhud Rural	2,043
	An Nuhud Town	1,893

Locality	Settlement / Location	Total Refugees
Al Dibab	**Total** (locality)	**4,678**
	Al Dibab (Other Villages)	3,014
	Temsaha	1,664
Al Idia	**Total** (locality)	**3,064**
	Al Idia Rural	793
	Al Idia Town	337
	Al Majror	1,934
As Sunut	**Total** (locality)	**683**
Abu Zabad	**Total** (locality)	**1,019**
	Abu Galeb & Khams Halab	751
	Abu Zabad Town	268
Al Lagowa	**Total** (locality)	**385**
	Al Lagowa Rural	137
	Al Lagowa Town	248
Al Khiwai	**Total** (locality)	**441**
	Al Khiwai Rural	298
	Al Khiwai Town	143
Wad Bandah	**Total** (locality)	**100**

Sources: Commission of Refugees (CoR), UNHCR

This document and further information are available on UNHCR Sudan data-portal, please click on the link https://data2.unhcr.org/en/country/sdn, or scan the QR code.
For Feedback Contact: UNHCR, Information Management Unit, SUDKHIM@unhcr.org