SUDAN: POPULATION DASHBOARD

Overview Refugees and Asylum-seekers Per State

as of 31 October 2021

1/2

Khartoum State

Refugees and Asylum-seekers[1]

305,959 Individuals

101,986 Households

3 Average Family Size

Registration Status

139,713 Individuals registered

46% Individual registration

-% Household registration

54% Un-registered

Population Distribution

100% of population live out of camps

Persons with Disabilities

4,231

3% of registered population are persons with disabilities

New Arrivals 2021

Total arrivals in 2021: -

Total arrivals in Oct 2021: -

Unaccompanied and Separated Children

1,672

Country of Origin

South Sudan	191,312 (63%)
Syria	93,402 (30%)
Ethiopia	9,190 (3%)
Eritrea	8,787 (3%)
Others	3,268 (1%)

[1] Government sources estimate the number of South Sudanese refugees in Sudan to be higher; however, data requires verification.

Age-gender Breakdown[2]

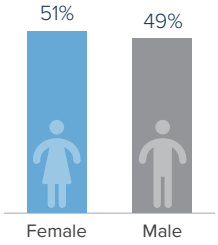

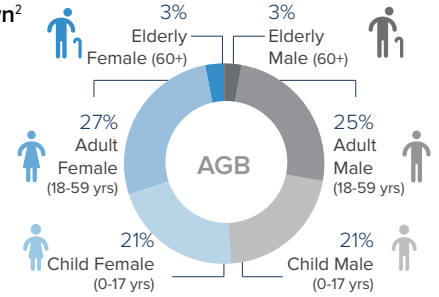

Reproductive- age Women/Girls[2]

31% Females in reproductive-age (13-49 yrs)

Household Distribution[2]

57%

56% Women headed-household

1% Children headed-household

School-age Children[2]

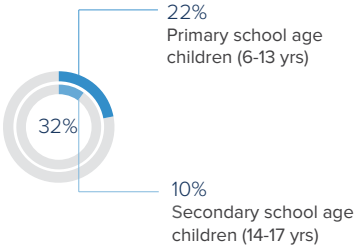

[2] Population distribution statistics are based on registered individuals only.

Sources: Commission of Refugees (CoR), UNHCR

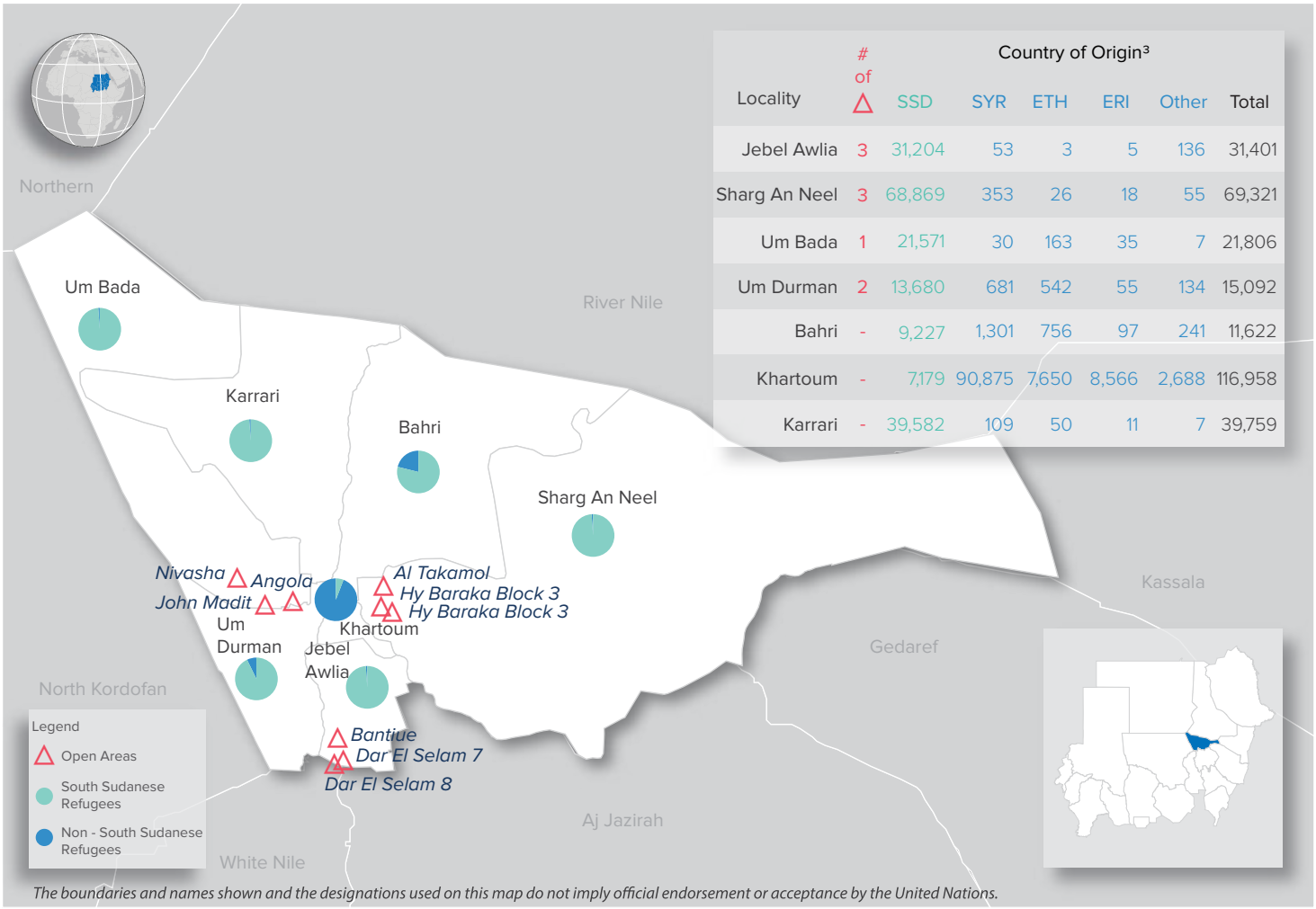

Locality	# of △	Country of Origin[3] SSD	SYR	ETH	ERI	Other	Total
Jebel Awlia	3	31,204	53	3	5	136	31,401
Sharg An Neel	3	68,869	353	26	18	55	69,321
Um Bada	1	21,571	30	163	35	7	21,806
Um Durman	2	13,680	681	542	55	134	15,092
Bahri	-	9,227	1,301	756	97	241	11,622
Khartoum	-	7,179	90,875	7,650	8,566	2,688	116,958
Karrari	-	39,582	109	50	11	7	39,759

The boundaries and names shown and the designations used on this map do not imply official endorsement or acceptance by the United Nations.

[3] Country of origin: South Sudan (SSD), Syria (SYR)Ethiopia (ETH), Eritrea (ERI).

This document and further information are available on UNHCR Sudan data-portal, please click on the link https://data2.unhcr.org/en/country/sdn, or scan the QR code.
For Feedback Contact: UNHCR, Information Management Unit, SUDKHIM@unhcr.org

Overview Refugees and Asylum-seekers Per State

as of 31 October 2021

Khartoum State

Population Figures By Locality and **Open Area / Location**

Locality	Open Area	Total Refugees
Jebel Awlia	**Total** (locality)	**31,401**
	Bantiu open area	12,246
	Dar El Selam 7 open area	3,600
	Dar El Selam 8 open area	1,831
Sharg An Neel	**Total** (locality)	**69,321**
	Al Takamol open area	2,816
	Hy Baraka Block 3 open area	3,487
	Hy Baraka Block 4 open area	1,195
Um Bada	**Total** (locality)	**21,806**
	Naivasha open area	14,382
Um Durman	**Total** (locality)	**15,092**
	Angola open area	130
	John Madit open area	297
Khartoum North (Bahri)	**Total** (locality)	**11,622**
Khartoum	**Total** (locality)	**116,958**
Karrari	**Total** (locality)	**39,759**

The figures in red color present the refugee population in Open Areas.

Sources: Commission of Refugees (CoR), UNHCR

UNHCR
The UN Refugee Agency

SUDAN: POPULATION DASHBOARD

Overview Refugees and Asylum-seekers Per State

as of 31 October 2021

1/2

Gedaref State

Refugees and Asylum-seekers[1]

64,681 Individuals

21,560 Households

3 Average Family Size

Registration Status

54,401 Individuals registered

84% Individual registration

8% Household registration

7% Un-registered

Population Distribution

48% of population live in camps

52% of population live out of camps

Persons with Disabilities

786

1% of registered population are persons with disabilities

Unaccompanied and Separated Children

430

New Arrivals 2021

Total arrivals in 2021: **3,949**

Total arrivals in Oct 2021: **269**

Country of Origin

Ethiopia	45,987 (71%)
Eritrea	13,864 (21%)
South Sudan	4,825 (7%)
Other	5

[1] Government sources estimate the number of South Sudanese refugees in Sudan to be higher; however, data requires verification.

Age-gender Breakdown[2]

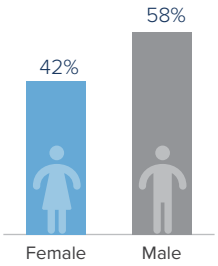

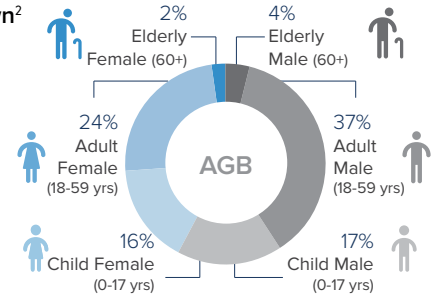

Reproductive- age Women/Girls[2]

27% Females in reproductive-age (13-49 yrs)

Household Distribution[2]

44%

40% Women headed-household

4% Children headed-household

School-age Children[2]

23%

15% Primary school age children (6-13 yrs)

8% Secondary school age children (14-17 yrs)

[2] Population distribution statistics are based on registered individuals only.

Sources: Commission of Refugees (CoR), UNHCR

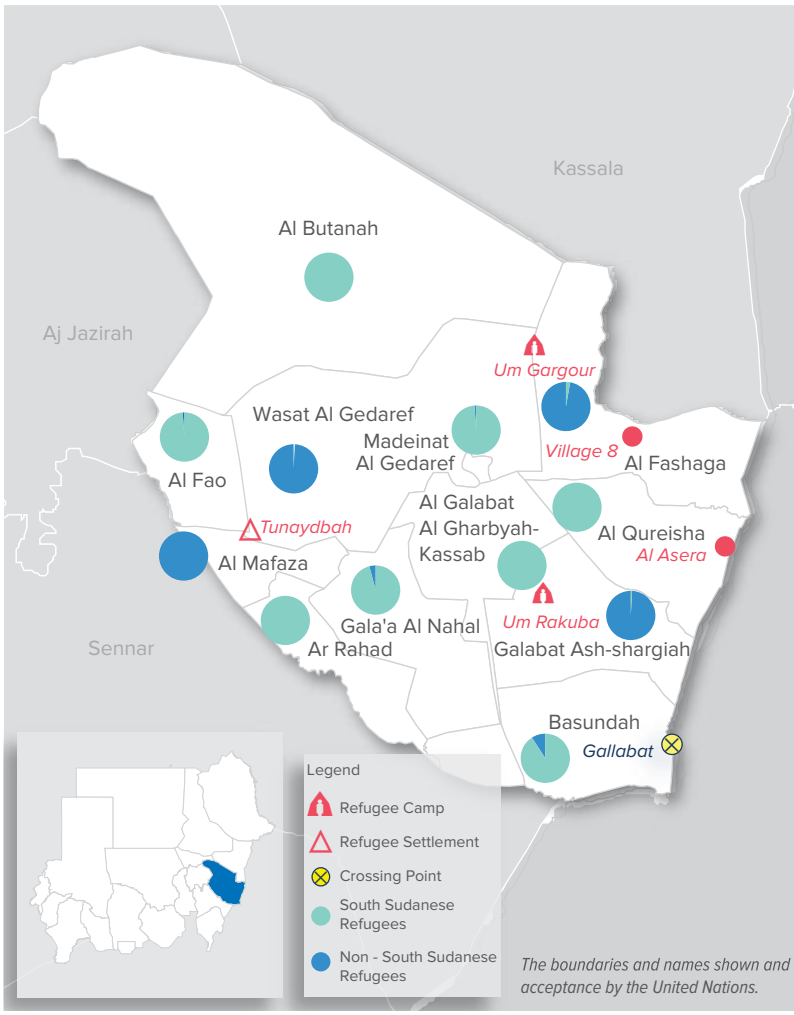

Locality	# of	Country of Origin3 SSD	ERI	ETH	Other	Total
Al Butanah	-	83	-	-	-	83
Al Fashaga	1	406	11,773	3,327	1	15,507
Wasat Al Gedaref	-	47	2,047	1,637	1	3,732
Madeinat Al Gedaref	-	3,091	2	-	-	3,093
Al Fao	-	310	4	-	-	314
Al Qureisha	-	220	-	-	-	220
Galabat Ash-Shargiah	1	184	29	18,816	2	19,031
Gala'a Al Nahal	-	25	-	6	-	31
Al Mafaza	-	92	7	19,883	1	19,983
Ar Rahad	-	188	-	-	-	188
Basundah	-	20	2	2,318	-	2,340
Al Galabat Al Gharbyah - Kassab	-	159	-	-	-	159

The boundaries and names shown and the designations used on this map do not imply official endorsement or acceptance by the United Nations.

[3] Country of origin: South Sudan (SSD), Ethiopia (ETH), Eritrea (ERI).

This document and further information are available on UNHCR Sudan data-portal, please click on the link https://data2.unhcr.org/en/country/sdn, or scan the QR code.
For Feedback Contact: UNHCR, Information Management Unit, SUDKHIM@unhcr.org

Overview Refugees and Asylum-seekers Per State

as of 31 October 2021

Gedaref State

Population Figures By Locality and Camps / Settlements

Locality	Camp / Settlement	Total Refugees
Al Butanah	Total (locality)	83
Al Fashaga	Total (locality)	15,507
	Um Gargur camp	11,963
Wasat Al Gedaref	Total (locality)	3,732
Madeinat Al Gedaref	Total (locality)	3,093
Al Fao	Total (locality)	314
Al Qureisha	Total (locality)	220
Galabat Ash-Shargiah	Total (locality)	19,031
	Um Rakuba camp	18,845
Gala'a Al Nahal	Total (locality)	31
Al Mafaza	Total (locality)	19,983
	Tunaydbah settlement	19,890
Ar Rahad	Total (locality)	188
Basundah	Total (locality)	2,340
Al Galabat Al Gharbyah - Kassab	Total (locality)	159

Sources: Commission of Refugees (CoR), UNHCR

SUDAN: POPULATION DASHBOARD

Overview Refugees and Asylum-seekers Per State

as of 31 October 2021

1/2

Kassala State

Refugees and Asylum-seekers[1]

110,303 Individuals

36,768 Households

3 Average Family Size

Registration Status

100,316 Individuals registered

91% Individual registration

5% Household registration

4% Un-registered

Population Distribution

85% of population live in camps

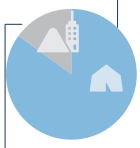

15% of population live out of camps

Persons with Disabilities

2,666

3% of registered population are persons with disabilities

New Arrivals 2021

Total arrivals in 2021: **13,096**

Total arrivals in Oct 2021: **398**

Unaccompanied and Separated Children

1,414

Country of Origin

Eritrea	98,674 (89%)
Ethiopia	7,078 (6%)
South Sudan	4,018 (3%)
Other	533 (1%)

[1] *Government sources estimate the number of South Sudanese refugees in Sudan to be higher; however, data requires verification.*

** Figures have been revised based on verification exercise conducted in East Sudan (in Um Rakuba camp, Tunaydbah settlement and transit centers) for Ethiopian refugee arrivals.*

Age-gender Breakdown[2]

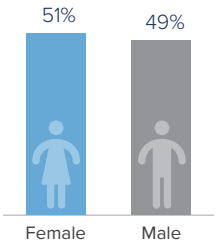

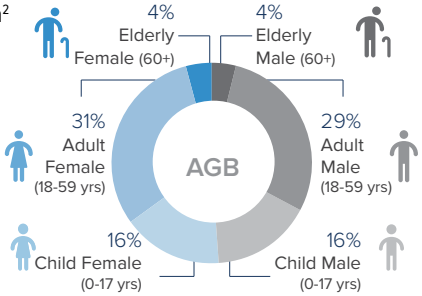

Reproductive- age Women/Girls[2]

33% Females in reproductive-age (13-49 yrs)

Household Distribution[2]

52%

51% Women headed-household

1% Children headed-household

School-age Children[2]

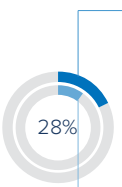

18% Primary school age children (6-13 yrs)

10% Secondary school age children (14-17 yrs)

[2] *Population distribution statistics are based on registered individuals only.*

Sources: Commission of Refugees (CoR), UNHCR

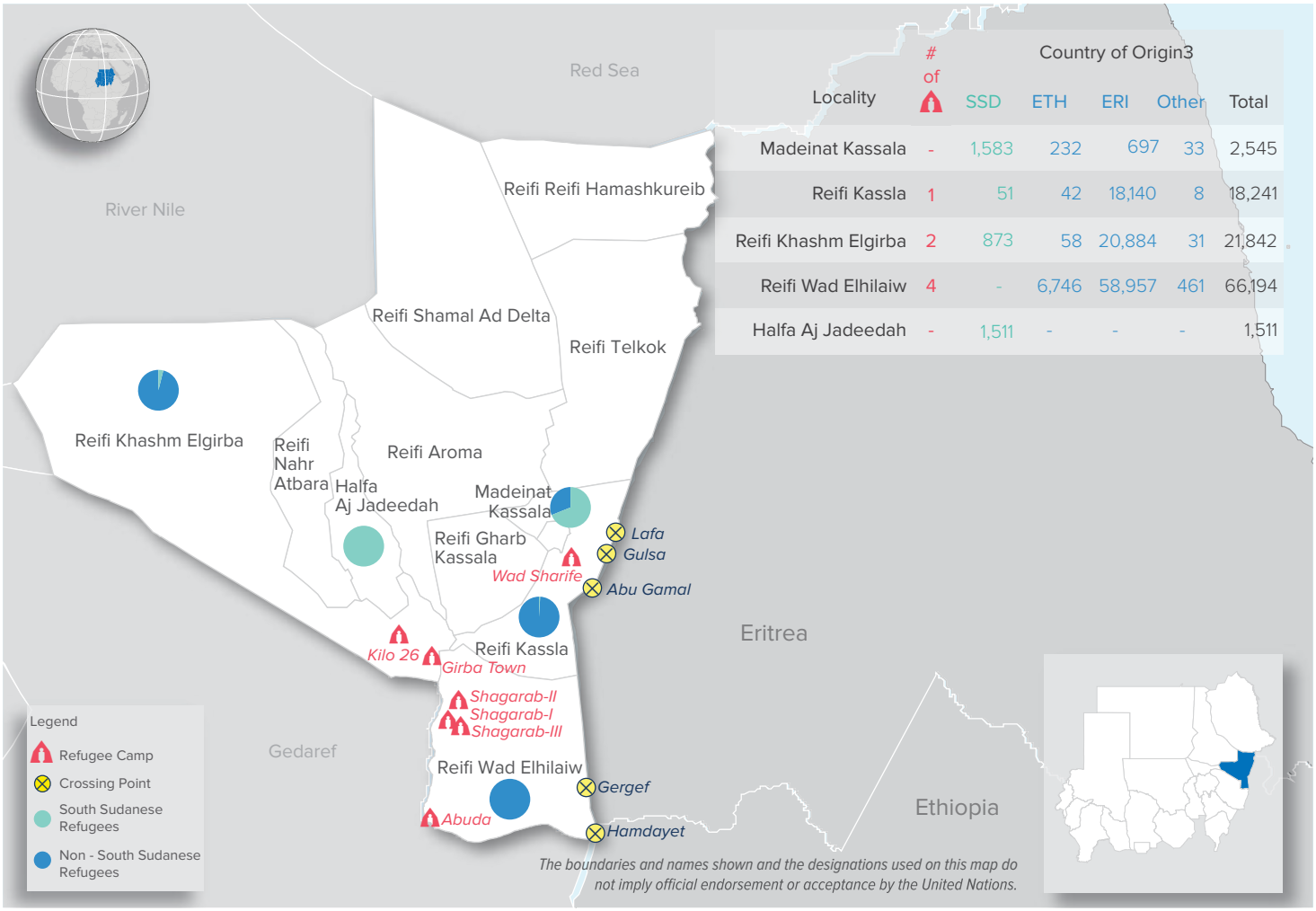

Locality	# of	Country of Origin3 SSD	ETH	ERI	Other	Total
Madeinat Kassala	-	1,583	232	697	33	2,545
Reifi Kassla	1	51	42	18,140	8	18,241
Reifi Khashm Elgirba	2	873	58	20,884	31	21,842
Reifi Wad Elhilaiw	4	-	6,746	58,957	461	66,194
Halfa Aj Jadeedah	-	1,511	-	-	-	1,511

[3] *Country of origin: South Sudan (SSD), Ethiopia (ETH), Eritrea (ERI).*

This document and further information are available on UNHCR Sudan data-portal, please click on the link https://data2.unhcr.org/en/country/sdn, or scan the QR code.
For Feedback Contact: UNHCR, Information Management Unit, SUDKHIM@unhcr.org

Overview Refugees and Asylum-seekers Per State

as of 31 October 2021

Kassala State

Population Figures By Locality and Camps / Settlements

Locality	Camp	Total Refugees
Madeinat Kassala	**Total** (locality)	**2,545**
Reifi Kassla	**Total** (locality)	**18,241**
	Wad Sherife camp	18,190
Reifi Khashm Elgirba	**Total** (locality)	**21,842**
	Kilo 26 camp	9,861
	Girba camp	6,244
Reifi Wad Elhilaiw	**Total** (locality)	**66,164**
	Shagarab 1 camp	37,571
	Shagarab 2 camp	13,133
	Shagarab 3 camp	6,370
	Abuda camp	2,367
Halfa Aj Jadeedah	**Total** (locality)	**1,511**

The figures in red color present the refugee population in camps and settlements.

Sources: Commission of Refugees (CoR), UNHCR

SUDAN: POPULATION DASHBOARD

Overview Refugees and Asylum-seekers Per State

as of 31 October 2021

1/2

Blue Nile State

Refugees and Asylum-seekers[1]

11,442 Individuals

3,814 Households

3 Average Family Size

Registration Status

3,318 Individuals registered

29% Individual registration

39% Household registration

32% Un-registered

Population Distribution

28% of population live in camps

72% of population live out of camps

Persons with Disabilities

25

1% of registered population are persons with disabilities

New Arrivals 2021

Total arrivals in 2021: **7,310**

Total arrivals in Oct 2021: **188**

Unaccompanied and Separated Children

153

Country of Origin

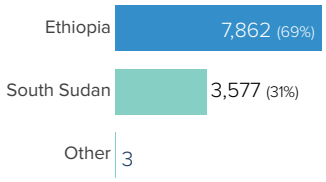

[1] *Government sources estimate the number of South Sudanese refugees in Sudan to be higher; however, data requires verification.*

Age-gender Breakdown[2]

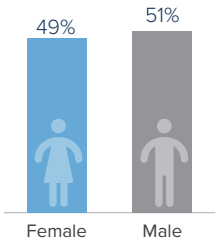

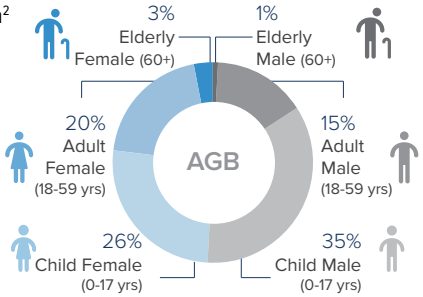

[2] *Population distribution statistics are based on registered individuals only.*

Reproductive- age Women/Girls[2]

23% Females in reproductive-age (13-49 yrs)

Household Distribution[2]

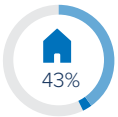

40% Women headed-household

3% Children headed-household

School-age Children[2]

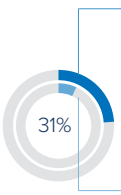

24% Primary school age children (6-13 yrs)

7% Secondary school age children (14-17 yrs)

Sources: Commission of Refugees (CoR), UNHCR

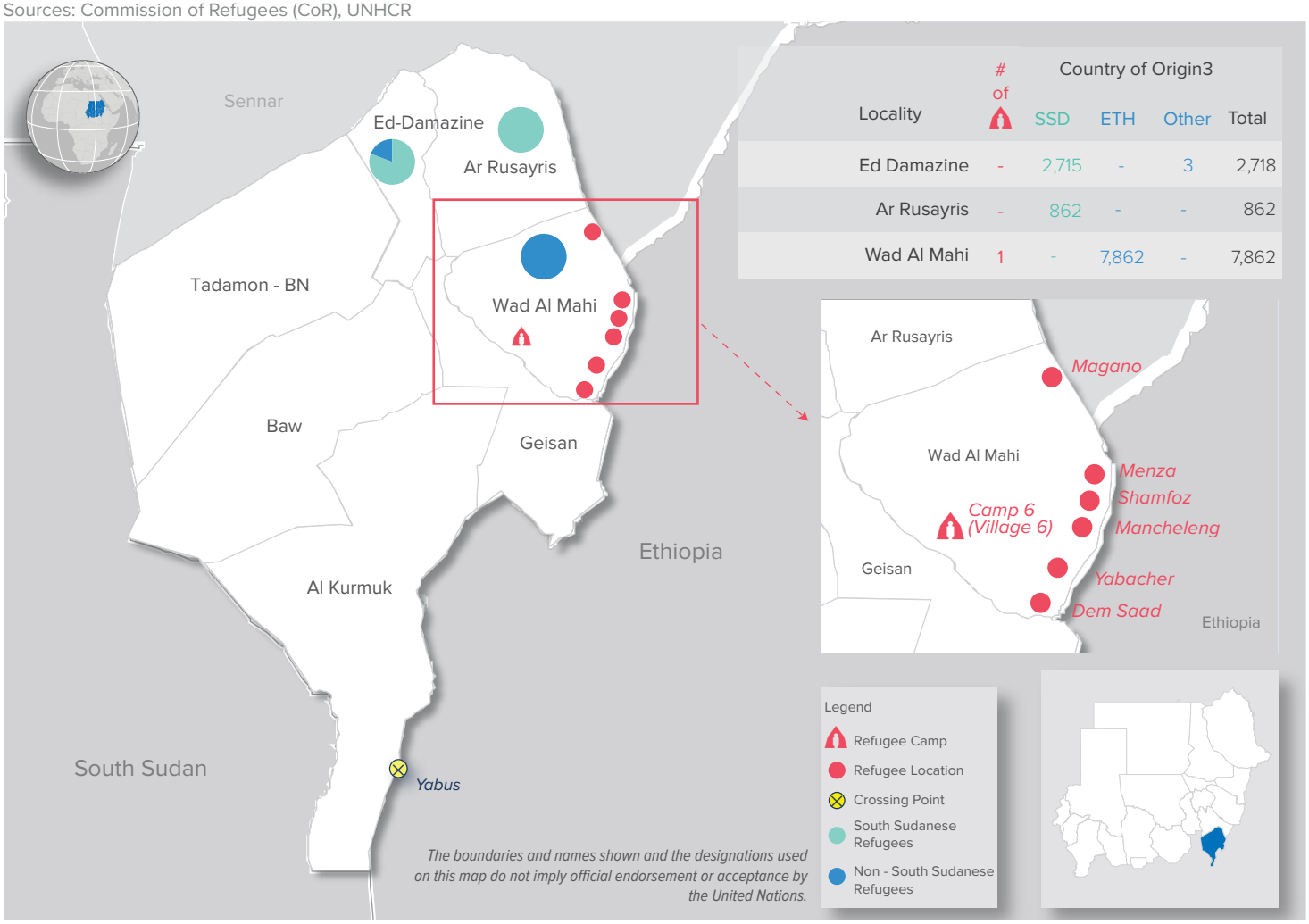

Locality	# of	Country of Origin3 SSD	ETH	Other	Total
Ed Damazine	-	2,715	-	3	2,718
Ar Rusayris	-	862	-	-	862
Wad Al Mahi	1	-	7,862	-	7,862

[3] *Country of origin: South Sudan (SSD), Ethiopia (ETH).*

This document and further information are available on UNHCR Sudan data-portal, please click on the link https://data2.unhcr.org/en/country/sdn, or scan the QR code.
For Feedback Contact: UNHCR, Information Management Unit, SUDKHIM@unhcr.org

Overview Refugees and Asylum-seekers Per State

as of 31 October 2021

Blue Nile State

Population Figures By Locality and Camps / Settlements *

Locality	Camp / Location	Total Refugees
Ed Damazine	**Total** (locality)	**2,718**
	Hayi Elfadros and Villages	2,715
Ar Rusayris	**Total** (locality)	**862**
Wad Al Mahi	**Total** (locality)	**7,862**
	Mancheleng	1,292
	Menza	122
	Yabacher	30
	Magano	68
	Dem Saad	2,493
	Shamfzo	608
	Camp 6 (Village 6)	3,249

The figures in red color present the refugee population in camps and settlements.

Sources: Commission of Refugees (CoR), UNHCR

SUDAN: POPULATION DASHBOARD

Overview Refugees and Asylum-seekers Per State

as of 31 October 2021

1/2

White Nile State

Refugees and Asylum-seekers[1]

281,090 Individuals

70,273 Households

4 Average Family Size

Registration Status

171,952 Individuals registered

61% Individual registration

18% Household registration

21% Un-registered

Population Distribution

80% of population live in camps*

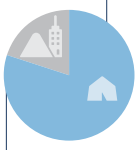

20% of population live out of camps

Persons with Disabilities

2,677

2% of registered population are persons with disabilities

Unaccompanied and Separated Children*

6,726

New Arrivals 2021

Total arrivals in 2021: **43,986**

Total arrivals in Oct 2021: **2,132**

Country of Origin

South Sudan	281,089 (100%)
Other	1

[1] *Government sources estimate the number of South Sudanese refugees in Sudan to be higher; however, data requires verification.*

* *New refugee camp Alganna.*

Age-gender Breakdown[2]

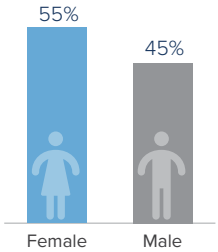

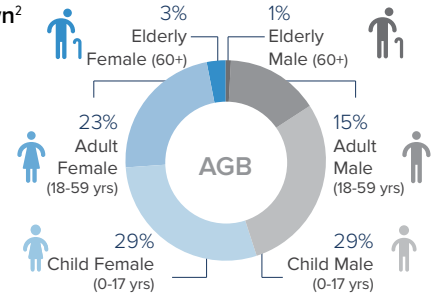

Reproductive- age Women/Girls[2]

30% Females in reproductive-age (13-49 yrs)

Household Distribution[2]

56% Women headed-household

0.3% Children headed-household

School-age Children[2]

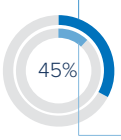

33% Primary school age children (6-13 yrs)

12% Secondary school age children (14-17 yrs)

[2] *Population distribution statistics are based on registered individuals only.*

Sources: Commission of Refugees (CoR), UNHCR

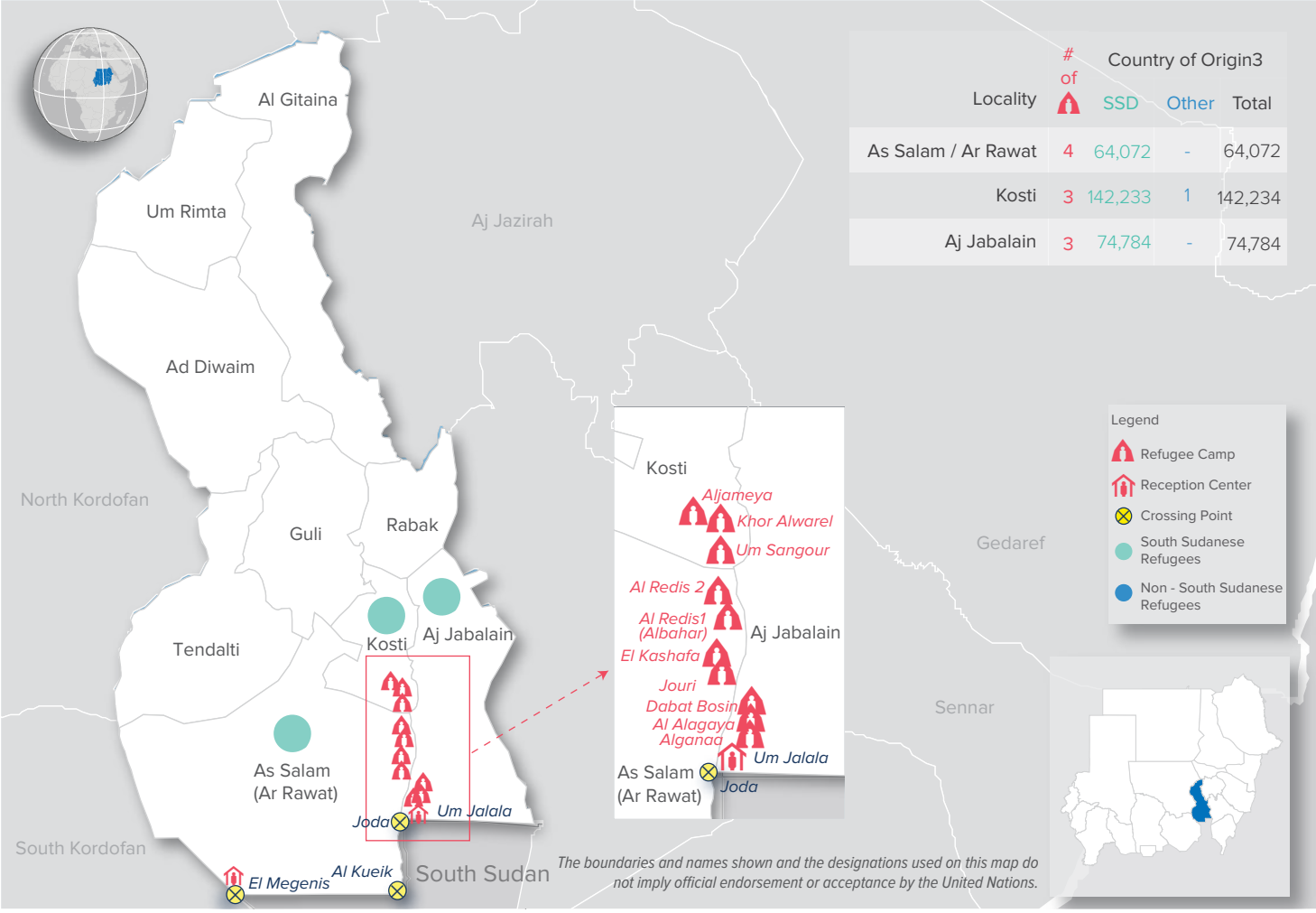

Locality	# of	Country of Origin3 SSD	Other	Total
As Salam / Ar Rawat	4	64,072	-	64,072
Kosti	3	142,233	1	142,234
Aj Jabalain	3	74,784	-	74,784

[3] *Country of origin: South Sudan (SSD)*

This document and further information are available on UNHCR Sudan data-portal, please click on the link https://data2.unhcr.org/en/country/sdn, or scan the QR code.
For Feedback Contact: UNHCR, Information Management Unit, SUDKHIM@unhcr.org

Overview Refugees and Asylum-seekers Per State

as of 31 October 2021

White Nile State

Population Figures By Locality and Camps / Settlements

Locality	Camp / Location	Total Refugees
As Salam / Ar Rawat	**Total** (locality)	**64,072**
	Al Kashafa camp	13,226
	Al Redis 1 (Albahar) camp	11,626
	Al Redis 2 camp	27,240
	Jouri camp	11,980
Kosti	**Total** (locality)	**142,234**
	Al Jameya camp	11,484
	Khor Al Waral camp	37,828
	Um Sangour camp	38,965
Aj Jabalain	**Total** (locality)	**74,784**
	Alagaya camp	38,346
	Dabat Bosin camp	29,917
	Alganna (new camp)	3,810

The figures in red color present the refugee population in camps and settlements.

Sources: Commission of Refugees (CoR), UNHCR

SUDAN: POPULATION DASHBOARD

Overview Refugees and Asylum-seekers Per State

as of 31 October 2021

1/2

Central Darfur State

Refugees and Asylum-seekers[1]

10,559 Individuals

3,520 Households

3 Average Family Size

Registration Status

4,015 Individuals registered

38% Individual registration

48% Household registration

14% Un-registered

Population Distribution

38% of population live in camps

62% of population live out of camps

Persons with Disabilities

213

5% of registered population are persons with disabilities

New Arrivals 2021

Total arrivals in 2021: **2**

Total arrivals in Oct 2021: **-**

Unaccompanied and Separated Children

15

*UASC Figures have been revised based on verification exercise.

Country of Origin

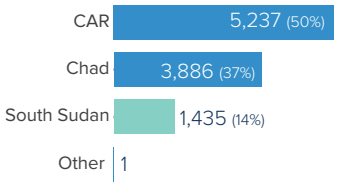

[1] *Government sources estimate the number of South Sudanese refugees in Sudan to be higher; however, data requires verification.*

Age-gender Breakdown[2]

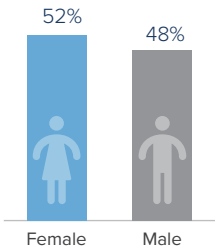

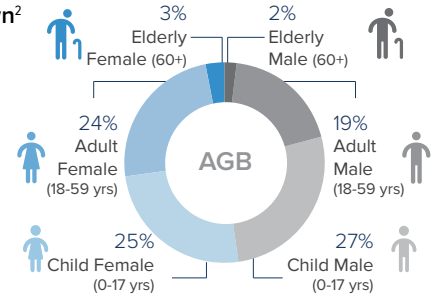

[2] *Population distribution statistics are based on registered individuals only.*

Reproductive- age Women/Girls[2]

25% Females in reproductive-age (13-49 yrs)

Household Distribution[2]

51% Women headed-household

1% Children headed-household

School-age Children[2]

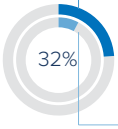

24% Primary school age children (6-13 yrs)

8% Secondary school age children (14-17 yrs)

Sources: Commission of Refugees (CoR), UNHCR

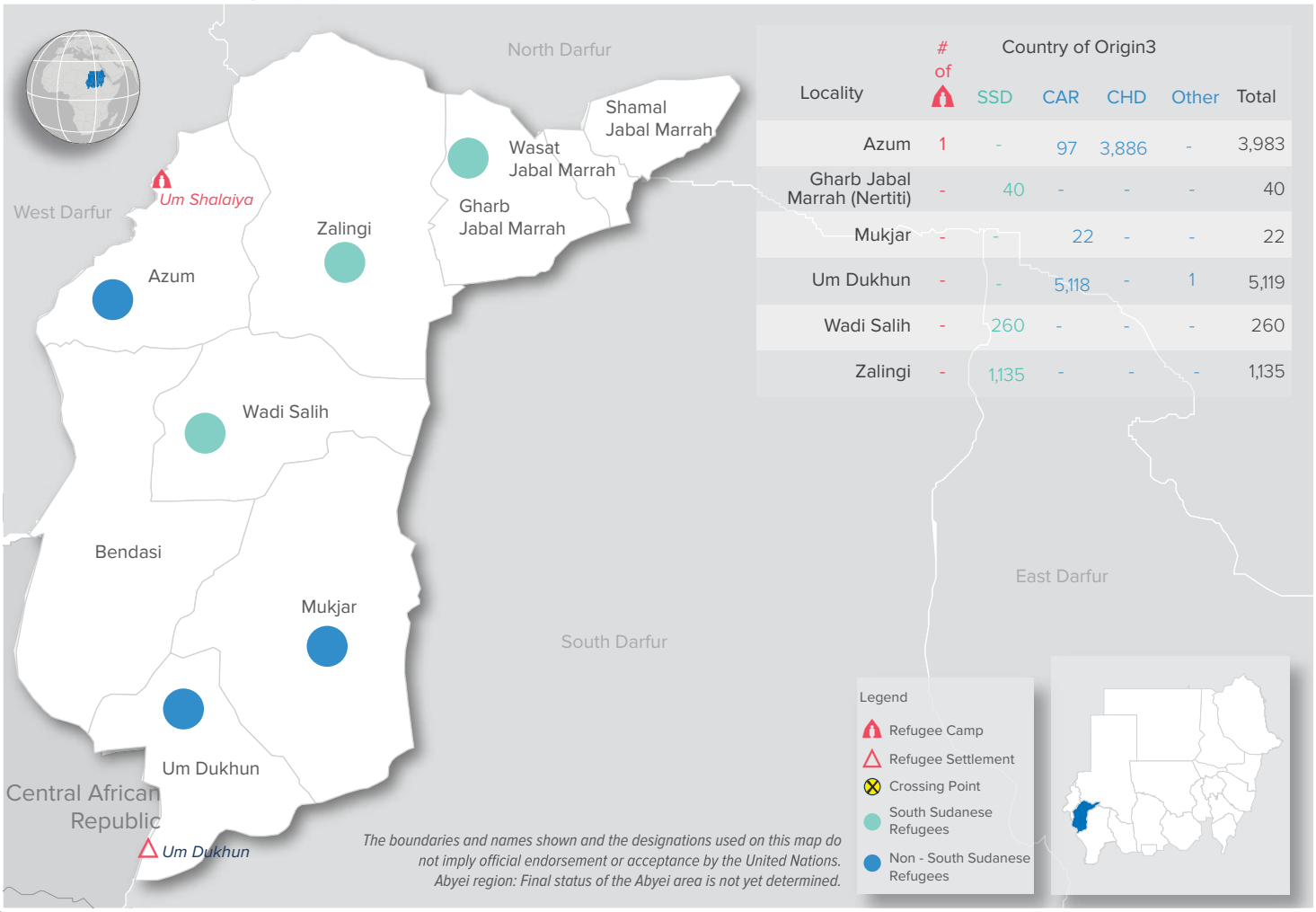

The boundaries and names shown and the designations used on this map do not imply official endorsement or acceptance by the United Nations. Abyei region: Final status of the Abyei area is not yet determined.

Locality	# of	Country of Origin3 SSD	CAR	CHD	Other	Total
Azum	1	-	97	3,886	-	3,983
Gharb Jabal Marrah (Nertiti)	-	40	-	-	-	40
Mukjar	-	-	22	-	-	22
Um Dukhun	-	-	5,118	-	1	5,119
Wadi Salih	-	260	-	-	-	260
Zalingi	-	1,135	-	-	-	1,135

[3] *Country of origin: South Sudan (SSD), Central African Republic (CAR), Chad (GHD).*

This document and further information are available on UNHCR Sudan data-portal, please click on the link https://data2.unhcr.org/en/country/sdn, or scan the QR code.
For Feedback Contact: UNHCR, Information Management Unit, SUDKHIM@unhcr.org

Overview Refugees and Asylum-seekers Per State

as of 31 October 2021

Central Darfur State

Population Figures By Locality and Camps / Settlements

Locality	Camp	Total Refugees
Azum	**Total** (locality)	3,983
	Um Shalaya Camp	3,983
Gharb Jabal Marrah (Nertiti)	**Total** (locality)	40
Mukjar	**Total** (locality)	22
Um Dukhun	**Total** (locality)	5,119
Wadi Salih	**Total** (locality)	260
Zalingi	**Total** (locality)	1,135

Sources: Commission of Refugees (CoR), UNHCR

SUDAN: POPULATION DASHBOARD

Overview Refugees and Asylum-seekers Per State

as of 31 October 2021

1/2

East Darfur State

Refugees and Asylum-seekers[1]

95,700 Individuals

31,900 Households

3 Average Family Size

Registration Status

72,972 Individuals registered

77% Individual registration

9% Household registration

14% Un-registered

Population Distribution

60% of population live in camps

40% of population live out of camps

Persons with Disabilities

1,105

2% of registered population are persons with disabilities

New Arrivals 2021

Total arrivals in 2021: **22,807**

Total arrivals in Oct 2021: **1,379**

Unaccompanied and Separated Children

1,308

Country of Origin

South Sudan	95,655 (100%)
Other	45

[1] *Government sources estimate the number of South Sudanese refugees in Sudan to be higher; however, data requires verification.*

Age-gender Breakdown[2]

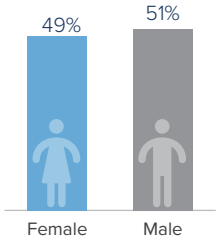

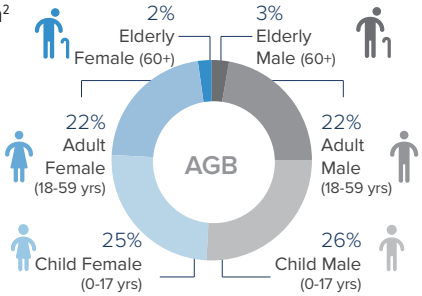

Reproductive- age Women/Girls[2]

24% Females in reproductive-age (13-49 yrs)

Household Distribution[2]

49% Women headed-household

1% Children headed-household

School-age Children[2]

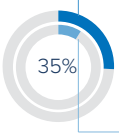

26% Primary school age children (6-13 yrs)

9% Secondary school age children (14-17 yrs)

[2] *Population distribution statistics are based on registered individuals only.*

Sources: Commission of Refugees (CoR), UNHCR

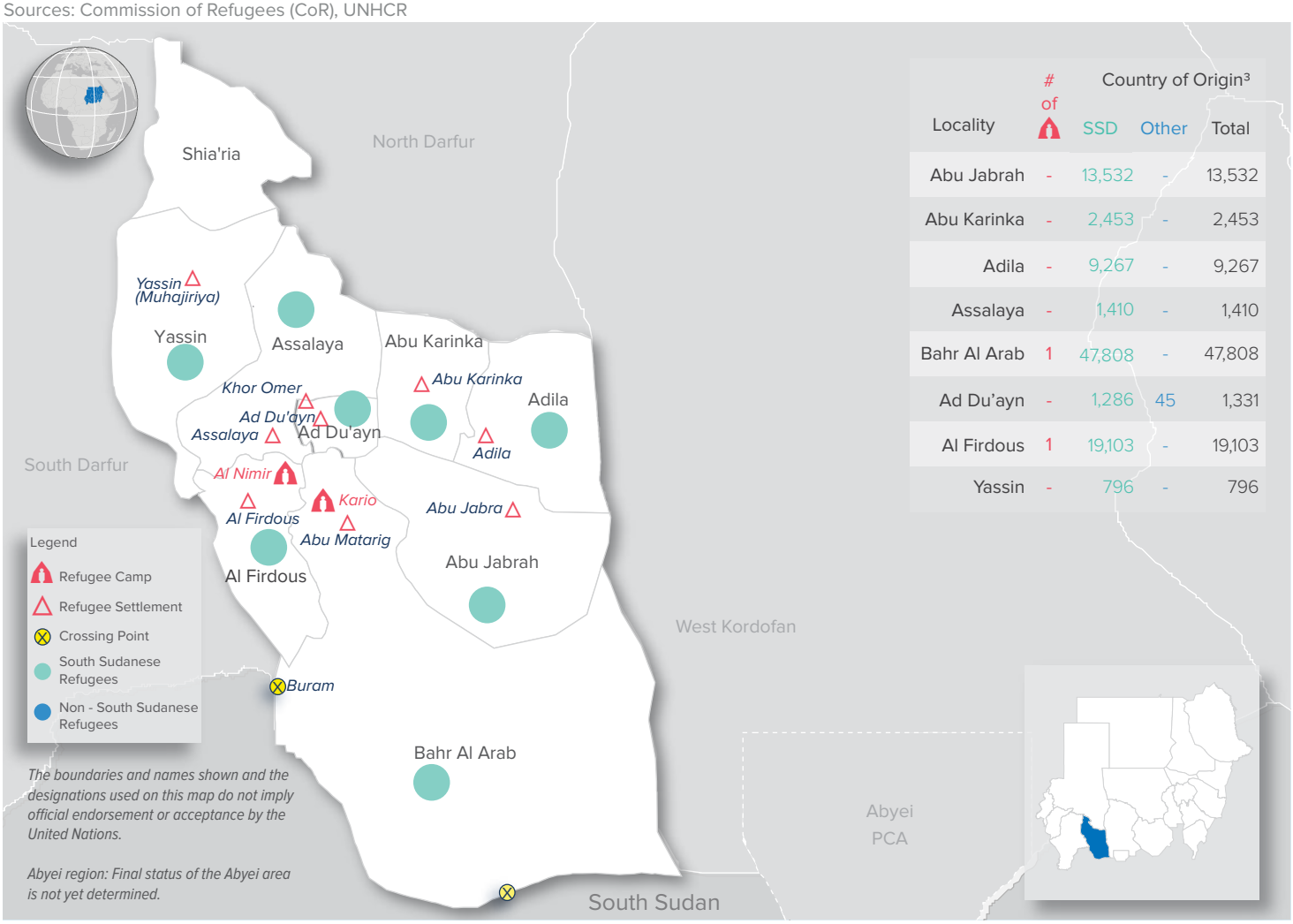

Locality	# of Refugee Camps	Country of Origin[3] SSD	Other	Total
Abu Jabrah	-	13,532	-	13,532
Abu Karinka	-	2,453	-	2,453
Adila	-	9,267	-	9,267
Assalaya	-	1,410	-	1,410
Bahr Al Arab	1	47,808	-	47,808
Ad Du'ayn	-	1,286	45	1,331
Al Firdous	1	19,103	-	19,103
Yassin	-	796	-	796

[3] *Country of origin: South Sudan (SSD).*

This document and further information are available on UNHCR Sudan data-portal, please click on the link https://data2.unhcr.org/en/country/sdn, or scan the QR code.
For Feedback Contact: UNHCR, Information Management Unit, SUDKHIM@unhcr.org

Overview Refugees and Asylum-seekers Per State

as of 31 October 2021

East Darfur State

Population Figures By Locality and Camps / Settlements

Locality	Camp / Settlement	Total Refugees
Abu Jabrah	**Total** (locality)	**13,532**
Abu Karinka	**Total** (locality)	**2,453**
Adila	**Total** (locality)	**9,267**
Assalaya	**Total** (locality)	**1,410**
Bahr Al Arab	**Total** (locality)	**47,808**
	Abu Matarig settlement	2,376
	Kario camp	45,432
Ad Du'ayn	**Total** (locality)	**1,331**
	El Daein	78
	Khor Omer settlement	423
	Nefasha	380
	Al Jalabi	450
Al Firdous	**Total** (locality)	**19,103**
	Al Nimir Camp	11,669
Yassin	**Total** (locality)	**796**

Sources: Commission of Refugees (CoR), UNHCR

SUDAN: POPULATION DASHBOARD

Overview Refugees and Asylum-seekers Per State

as of 31 October 2021

1/2

North Darfur State

Refugees and Asylum-seekers[1]

31,025 Individuals

15,455 Households

2 Average Family Size

Registration Status

31,022 Individuals registered

100% Individual registration

- Household registration

- Un-registered

Population Distribution

100%

100% of population live out of camps

Persons with Disabilities

243

1% of registered population are persons with disabilities

Unaccompanied and Separated Children

313

New Arrivals 2021

Total arrivals in 2021: -

Total arrivals in Oct 2021: -

Country of Origin

South Sudan: 31,025 (100%)

[1] *Government sources estimate the number of South Sudanese refugees in Sudan to be higher; however, data requires verification.*

Age-gender Breakdown[2]

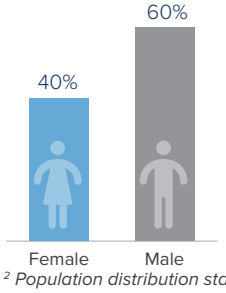

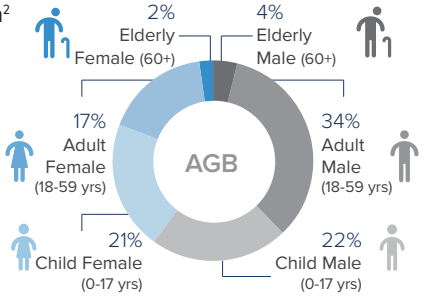

[2] *Population distribution statistics are based on registered individuals only.*

Reproductive- age Women/Girls[2]

20% Females in reproductive-age (13-49 yrs)

Household Distribution[2]

31%

28% Women headed-household

3% Children headed-household

School-age Children[2]

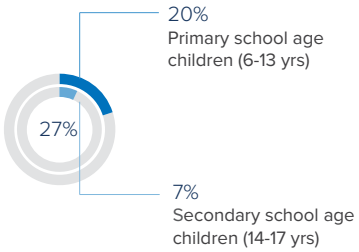

Sources: Commission of Refugees (CoR), UNHCR

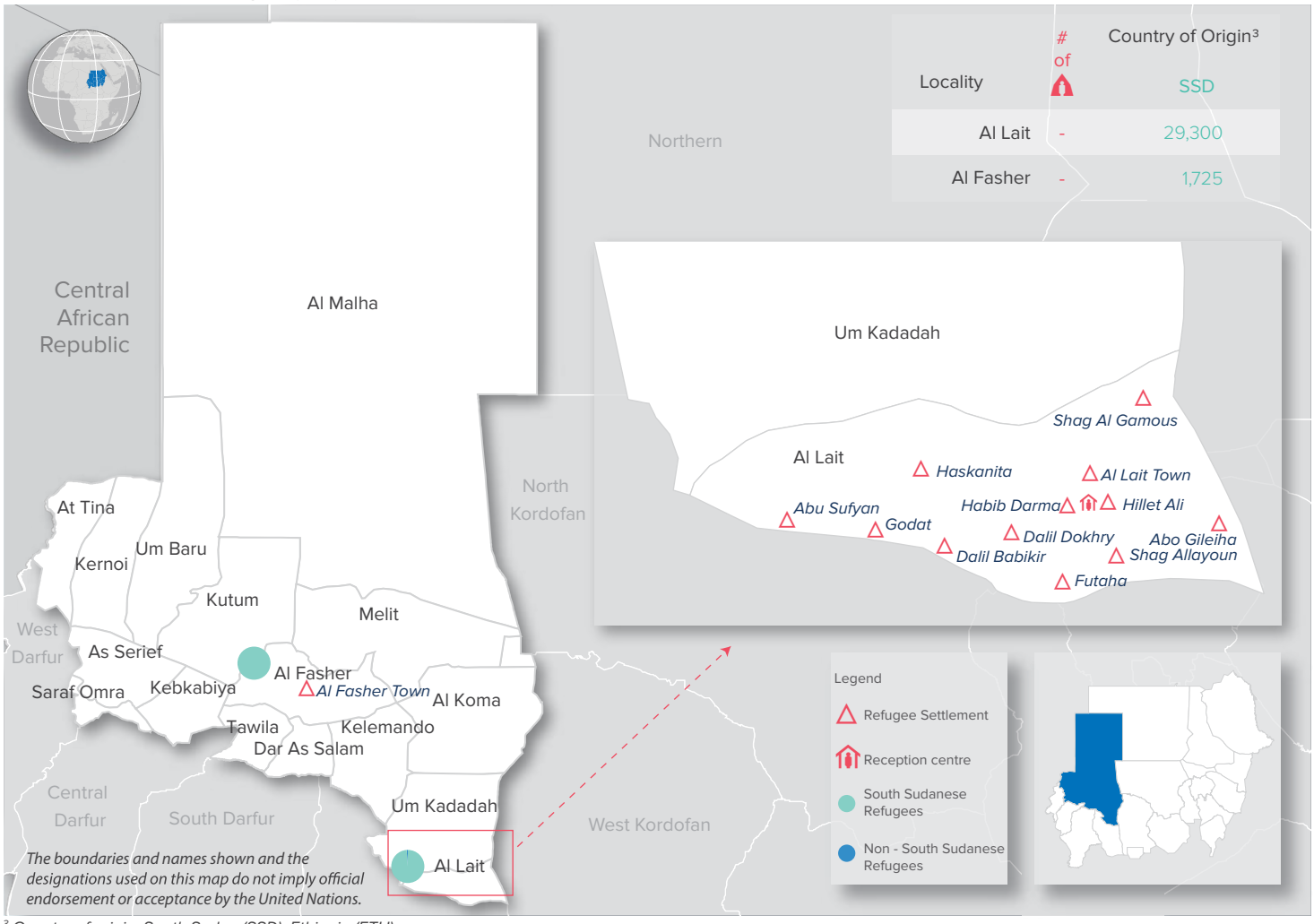

Locality	# of	Country of Origin[3] SSD
Al Lait	-	29,300
Al Fasher	-	1,725

[3] *Country of origin: South Sudan (SSD), Ethiopia (ETH).*

This document and further information are available on UNHCR Sudan data-portal, please click on the link https://data2.unhcr.org/en/country/sdn, or scan the QR code.
For Feedback Contact: UNHCR, Information Management Unit, SUDKHIM@unhcr.org

Overview Refugees and Asylum-seekers Per State

as of 31 October 2021

North Darfur State

Population Figures By Locality and Camps / Settlements

Locality	Settlement	Total Refugees
Al Lait	**Total** (locality)	**29,300**
	Al Lait	5,285
	Abu Sufyan	2,065
	Dalil Babiker	3,058
	Dalil Dokhry	1,192
	Futaha	3,368
	Godat	2,483
	Habib	972
	Haskanita	3,152
	Hillet Ali	427
	Shag Allayoun	1,466
	Abu Gileiha	3,462
	Andrab	1,498
	Shag-Al-Gamous	872
Al Fasher	**Total** (locality)	**1,573**

Sources: Commission of Refugees (CoR), UNHCR

SUDAN: POPULATION DASHBOARD

Overview Refugees and Asylum-seekers Per State

as of 31 October 2021

1/2

South Darfur State

Refugees and Asylum-seekers[1]

54,116 Individuals

18,039 Households

3 Average Family Size

Registration Status

36,924 Individuals registered

68% Individual registration

22% Household registration

10% Un-registered

Population Distribution

100% of population live out of camps

Persons with Disabilities

713

2% of registered population are persons with disabilities

New Arrivals 2021

Total arrivals in 2021: **1,412**

Total arrivals in Oct 2021: **87**

Unaccompanied and separated children

305

Country of Origin

South Sudan	31,846 (59%)
CAR	22,231 (41%)
Other	39

[1] *Government sources estimate the number of South Sudanese refugees in Sudan to be higher; however, data requires verification.*

Age-gender Breakdown[2]

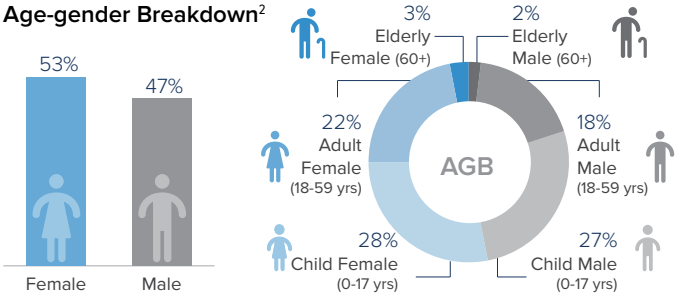

Reproductive- age Women/Girls[2]

26% Females in reproductive-age (13-49 yrs)

Household Distribution[2]

55%

54% Women headed-household

1% Children headed-household

School-age Children[2]

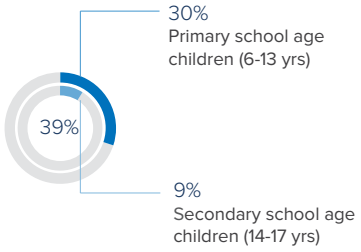

[2] *Population distribution statistics are based on registered individuals only.*

Sources: Commission of Refugees (CoR), UNHCR

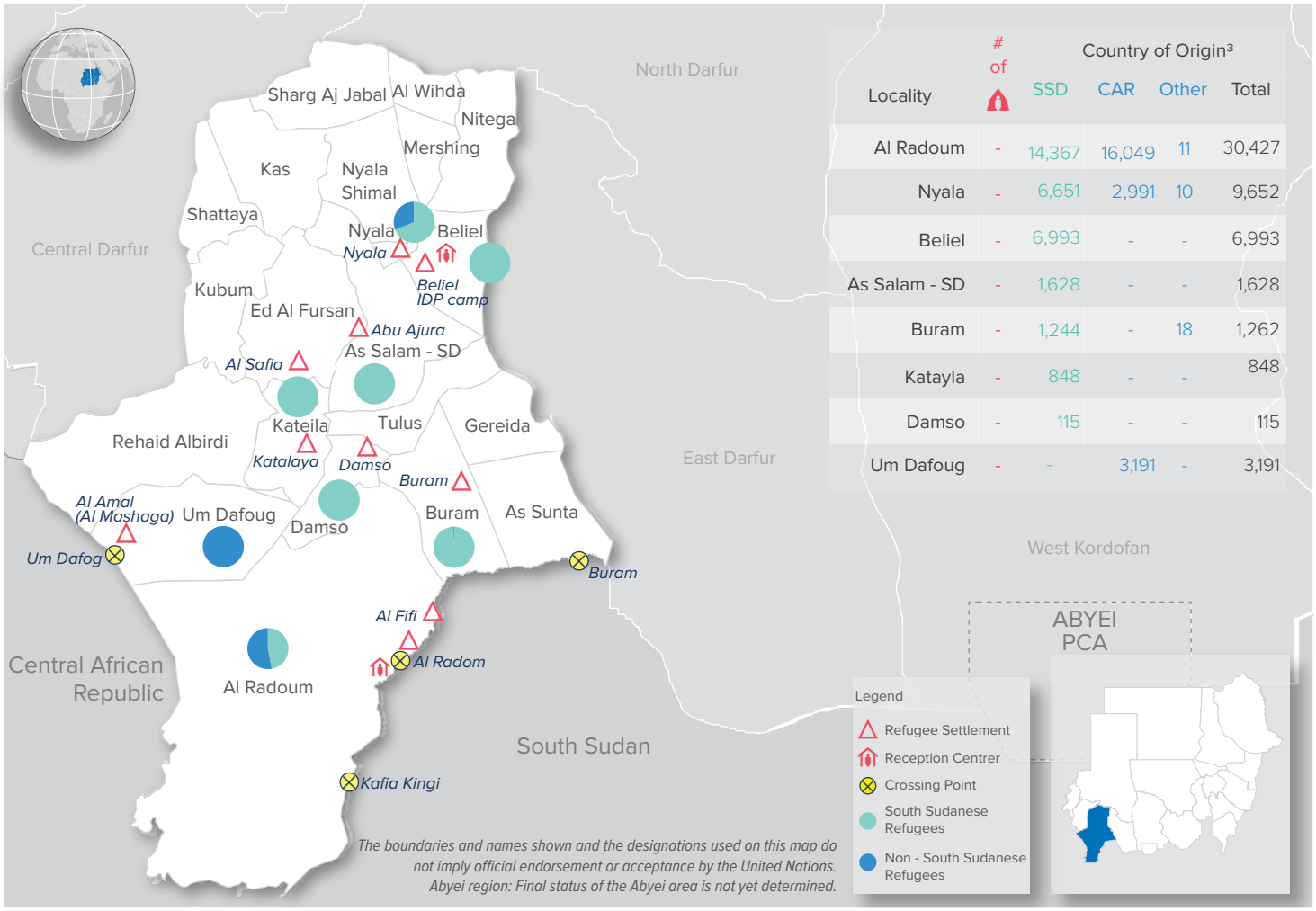

Locality	# of	Country of Origin[3] SSD	CAR	Other	Total
Al Radoum	-	14,367	16,049	11	30,427
Nyala	-	6,651	2,991	10	9,652
Beliel	-	6,993	-	-	6,993
As Salam - SD	-	1,628	-	-	1,628
Buram	-	1,244	-	18	1,262
Katayla	-	848	-	-	848
Damso	-	115	-	-	115
Um Dafoug	-	-	3,191	-	3,191

The boundaries and names shown and the designations used on this map do not imply official endorsement or acceptance by the United Nations. Abyei region: Final status of the Abyei area is not yet determined.

[3] *Country of origin: South Sudan (SSD), Central African Republic (CAR).*

This document and further information are available on UNHCR Sudan data-portal, please click on the link https://data2.unhcr.org/en/country/sdn, or scan the QR code.
For Feedback Contact: UNHCR, Information Management Unit, SUDKHIM@unhcr.org

Overview Refugees and Asylum-seekers Per State

as of 31 October 2021

2/2

South Darfur State

Population Figures By Locality and Camps / Settlements

Locality	Settlement / Location	Total Refugees
Al Radoum	**Total** (locality)	**30,427**
	Al Radoum Town	14,345
	Kafia Kinji	22
Nyala	**Total** (locality)	**9,652**
Beliel	**Total** (locality)	**6,993**
	Beliel IDP Camp	6,993
As Salam - SD	**Total** (locality)	**1,628**
	Abu Ajura Town	1,434
	Al Safia Village	194
Buram	**Total** (locality)	**1,262**
Kateila	**Total** (locality)	**848**
Damso	**Total** (locality)	**115**
Um Dafoug	**Total** (locality)	**3,191**
	Al Amal (Al Mashaga) settlement	3,191

Sources: Commission of Refugees (CoR), UNHCR

SUDAN: POPULATION DASHBOARD

Overview Refugees and Asylum-seekers Per State

as of 31 October 2021

1/2

North Kordofan State

Refugees and Asylum-seekers[1]

6,473 Individuals

2,302 Households

3 Average Family Size

Registration Status

6,369 Individuals registered

98% Individual registration

- Household registration

2% Un-registered

Population Distribution

100%

100% of population live out of camps

Persons with Disabilities

155

2% of registered population are persons with disabilities

Unaccompanied and separated children

137

New Arrivals 2021

Total arrivals in 2021: -

Total arrivals in Oct 2021: -

Country of Origin

South Sudan	6,470 (100%)
Other	3

[1] Government sources estimate the number of South Sudanese refugees in Sudan to be higher; however, data requires verification.

Age-gender Breakdown[2]

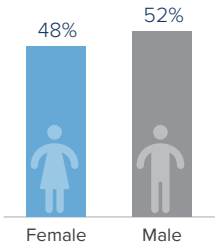

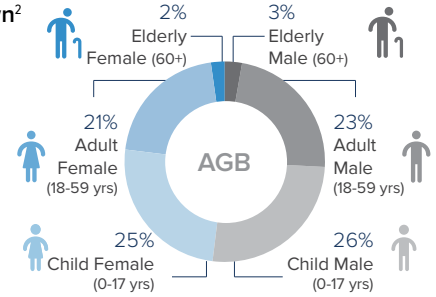

Reproductive- age Women/Girls[2]

25% Females in reproductive-age (13-49 yrs)

Household Distribution[2]

47%

46% Women headed-household

1% Children headed-household

School-age Children[2]

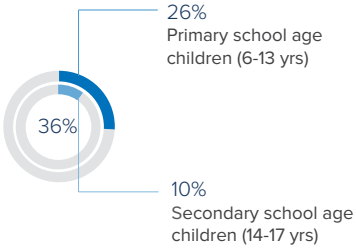

[2] Population distribution statistics are based on registered individuals only.

Sources: Commission of Refugees (CoR), UNHCR

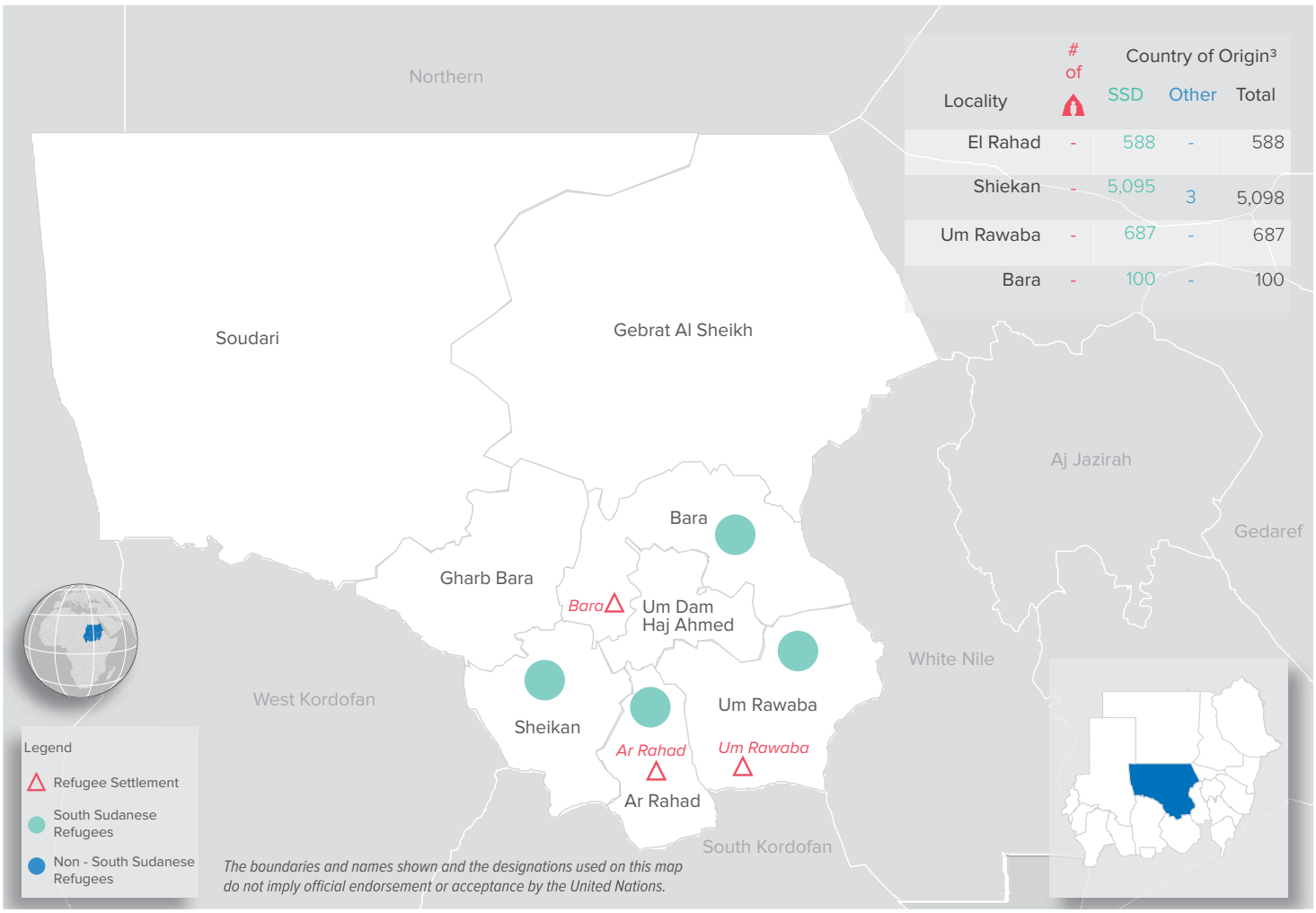

Locality	# of	Country of Origin[3] SSD	Other	Total
El Rahad	-	588	-	588
Shiekan	-	5,095	3	5,098
Um Rawaba	-	687	-	687
Bara	-	100	-	100

[3] Country of origin: South Sudan (SSD).

This document and further information are available on UNHCR Sudan data-portal, please click on the link https://data2.unhcr.org/en/country/sdn, or scan the QR code.
For Feedback Contact: UNHCR, Information Management Unit, SUDKHIM@unhcr.org

Overview Refugees and Asylum-seekers Per State

as of 31 October 2021

North Kordofan State

Population Figures By Locality and Camps / Settlements

Locality	Settlement / Location	Total Refugees
El Rahad	**Total** (locality)	588
Shiekan	**Total** (locality)	5,098
Um Rawaba	**Total** (locality)	687
Bara	**Total** (locality)	100

Sources: Commission of Refugees (CoR), UNHCR

SUDAN: POPULATION DASHBOARD

Overview Refugees and Asylum-seekers Per State

as of 31 October 2021

1/2

South Kordofan State

Refugees and Asylum-seekers[1]

41,282 Individuals

14,856 Households

3 Average Family Size

Registration Status

31,509 Individuals registered

76% Individual registration

7% Household registration

17% Un-registered

Population Distribution

100%

100% of population live out of camps

Persons with Disabilities

1,007

3% of registered population are persons with disabilities

Unaccompanied and Separated Children*

971

* *UASC Figures have been revised based on verification exercise.*

Country of Origin

South Sudan	41,282 (100%)

New Arrivals 2021

Total arrivals in 2021	**2,610**
Total arrivals in Oct 2021	**335**

[1] *Government sources estimate the number of South Sudanese refugees in Sudan to be higher; however, data requires verification.*

Age-gender Breakdown[2]

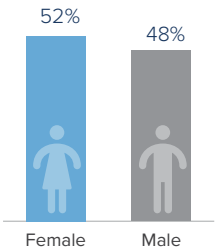

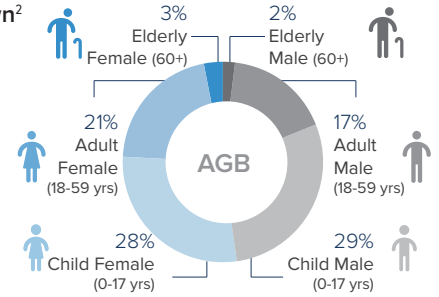

Reproductive- age Women/Girls[2]

28% Females in reproductive-age (13-49 yrs)

Household Distribution[2]

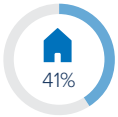

41% Women headed-household

0.1% Children headed-household

School-age Children[2]

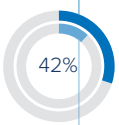

30% Primary school age children (6-13 yrs)

12% Secondary school age children (14-17 yrs)

[2] *Population distribution statistics are based on registered individuals only.*

Sources: Commission of Refugees (CoR), UNHCR

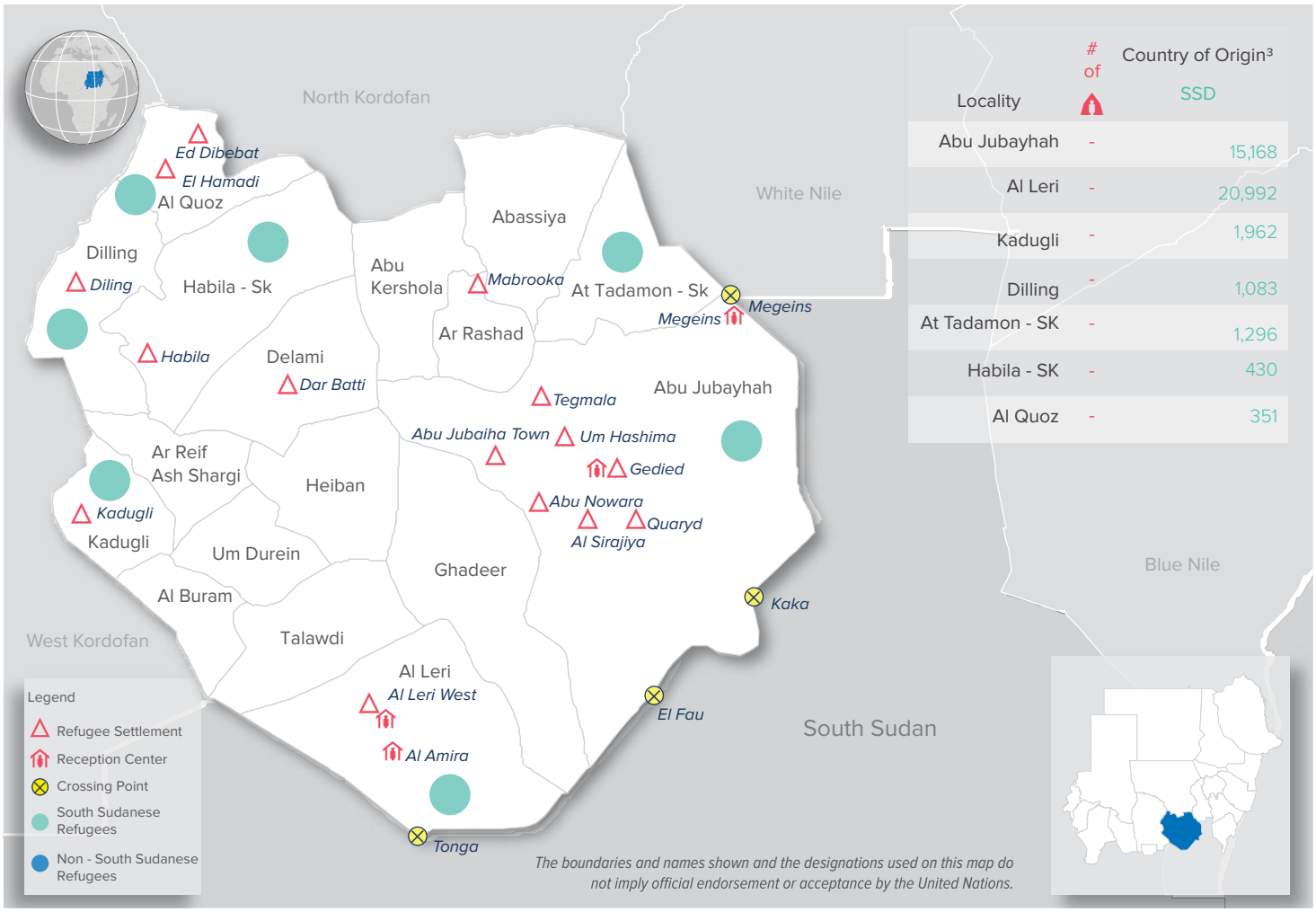

Locality	# of	Country of Origin[3] SSD
Abu Jubayhah	-	15,168
Al Leri	-	20,992
Kadugli	-	1,962
Dilling	-	1,083
At Tadamon - SK	-	1,296
Habila - SK	-	430
Al Quoz	-	351

The boundaries and names shown and the designations used on this map do not imply official endorsement or acceptance by the United Nations.

[3] *Country of origin: South Sudan (SSD).*

This document and further information are available on UNHCR Sudan data-portal, please click on the link https://data2.unhcr.org/en/country/sdn, or scan the QR code.
For Feedback Contact: UNHCR, Information Management Unit, SUDKHIM@unhcr.org

Overview Refugees and Asylum-seekers Per State

as of 31 October 2021

South Kordofan State

Population Figures By Locality and Camps / Settlements

Locality	Settlement / Location	Total Refugees
Abu Jubayhah	**Total** (locality)	**15,168**
	Abu Jubayhah Town	4,770
	Abu Nowara	367
	El Delibat	454
	Gedied (area)	1,162
	Quaryd	1,377
	Al Sirajiya (area)	5,992
	Um Hashima	796
	Tegmala	250
Al Leri	**Total** (locality)	**20,992**
	Al Leri Town	684
	Al Leri West (Dar Batti, El Gokhop and Um Kawarow)	20,308
Kadugli	**Total** (locality)	**1,962**
Dilling	**Total** (locality)	**1,083**
At Tadamon - SK	**Total** (locality)	**1,296**
Habila - SK	**Total** (locality)	**430**
Al Quoz	**Total** (locality)	**351**
	Ed Dibebat	163
	El Hajez	99
	El Hamadi	89

Sources: Commission of Refugees (CoR), UNHCR

This document and further information are available on UNHCR Sudan data-portal, please click on the link https://data2.unhcr.org/en/country/sdn, or scan the QR code.
For Feedback Contact: UNHCR, Information Management Unit, SUDKHIM@unhcr.org

SUDAN: POPULATION DASHBOARD

Overview Refugees and Asylum-seekers Per State

as of 31 October 2021

1/2

West Kordofan State

Refugees and Asylum-seekers[1]

67,804 Individuals

25,484 Households

3 Average Family Size

Registration Status

64,054 Individuals registered

94% Individual registration

1% Household registration

5% Un-registered

Population Distribution

100%

100% of population live out of camps

Persons with Disabilities

1,278

2% of registered population are persons with disabilities

Unaccompanied and Separated Children*

1,420

* UASC Figures have been revised based on verification exercise.

Country of Origin

South Sudan	67,799 (100%)
Other	5

New Arrivals 2021

Total arrivals in 2021	**1,867**
Total arrivals in Oct 2021	**424**

[1] *Government sources estimate the number of South Sudanese refugees in Sudan to be higher; however, data requires verification.*

Age-gender Breakdown[2]

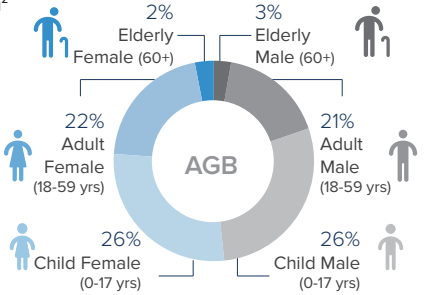

Reproductive- age Women/Girls[2]

24% Females in reproductive-age (13-49 yrs)

Household Distribution[2]

53%

52% Women headed-household

1% Children headed-household

School-age Children[2]

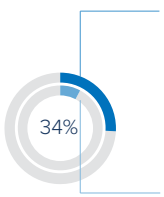

26% Primary school age children (6-13 yrs)

8% Secondary school age children (14-17 yrs)

[2] *Population distribution statistics are based on registered individuals only.*

Sources: Commission of Refugees (CoR), UNHCR

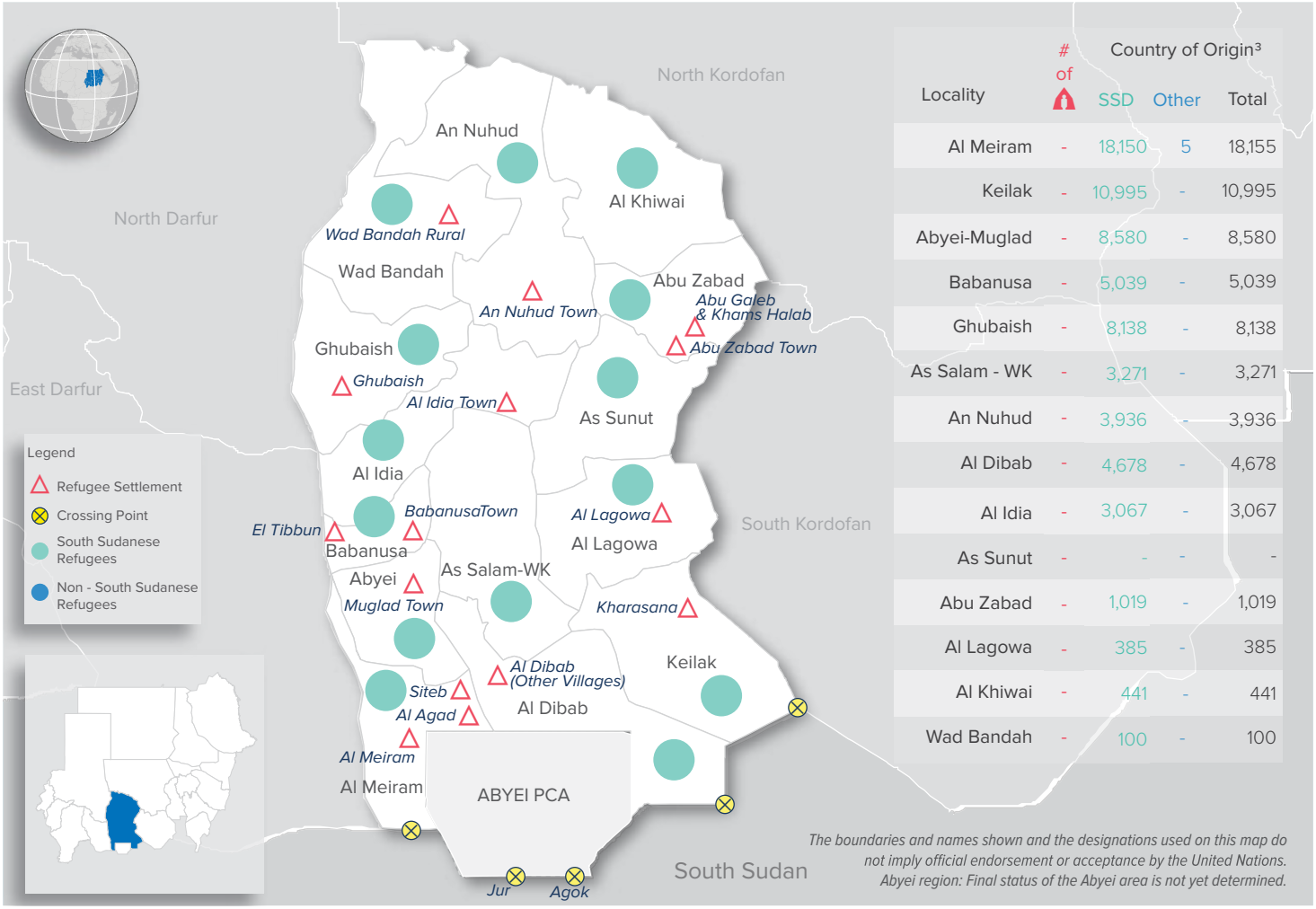

Locality	# of	Country of Origin[3] SSD	Other	Total
Al Meiram	-	18,150	5	18,155
Keilak	-	10,995	-	10,995
Abyei-Muglad	-	8,580	-	8,580
Babanusa	-	5,039	-	5,039
Ghubaish	-	8,138	-	8,138
As Salam - WK	-	3,271	-	3,271
An Nuhud	-	3,936	-	3,936
Al Dibab	-	4,678	-	4,678
Al Idia	-	3,067	-	3,067
As Sunut	-	-	-	-
Abu Zabad	-	1,019	-	1,019
Al Lagowa	-	385	-	385
Al Khiwai	-	441	-	441
Wad Bandah	-	100	-	100

The boundaries and names shown and the designations used on this map do not imply official endorsement or acceptance by the United Nations. Abyei region: Final status of the Abyei area is not yet determined.

[3] *Country of origin: South Sudan (SSD), Eritrea (ERI).*

This document and further information are available on UNHCR Sudan data-portal, please click on the link https://data2.unhcr.org/en/country/sdn, or scan the QR code.
For Feedback Contact: UNHCR, Information Management Unit, SUDKHIM@unhcr.org

Overview Refugees and Asylum-seekers Per State

as of 31 October 2021

West Kordofan State

Population Figures By Locality and Camps / Settlements

Locality	Settlement / Location	Total Refugees
Al Meiram	**Total** (locality)	**18,155**
Keilak	**Total** (locality)	**10,995**
	Keilak Rural	780
	Keilak Town	302
	Kharasana	9,913
Abyei-Muglad	**Total** (locality)	**8,580**
	Abu Beteik	733
	Al Agad	342
	Muglad Town	7,213
	Siteb	292
Babanusa	**Total** (locality)	**5,039**
	Babanusa (Other Villages)	27
	Babanusa Town	1,981
	El Tibbun	3,031
Ghubaish	**Total** (locality)	**8,138**
As Salam - WK	**Total** (locality)	**3,271**
	El Fula	3,271
	As Salam (other villages)	-
An Nuhud	**Total** (locality)	**3,936**
	An Nuhud Rural	2,043
	An Nuhud Town	1,893

Locality	Settlement / Location	Total Refugees
Al Dibab	**Total** (locality)	**4,678**
	Al Dibab (Other Villages)	3,014
	Temsaha	1,664
Al Idia	**Total** (locality)	**3,067**
	Al Idia Rural	796
	Al Idia Town	337
	Al Majror	1,934
As Sunut	**Total** (locality)	**-**
Abu Zabad	**Total** (locality)	**1,019**
	Abu Galeb & Khams Halab	751
	Abu Zabad Town	268
Al Lagowa	**Total** (locality)	**385**
	Al Lagowa Rural	137
	Al Lagowa Town	248
Al Khiwai	**Total** (locality)	**441**
	Al Khiwai Rural	298
	Al Khiwai Town	143
Wad Bandah	**Total** (locality)	**100**

Sources: Commission of Refugees (CoR), UNHCR