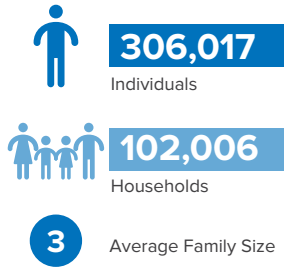


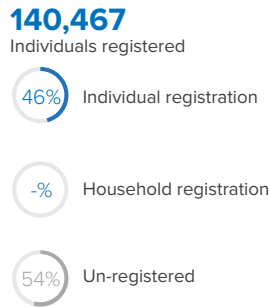
1/2

Khartoum State

Refugees and Asylum-seekers¹



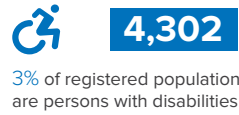
Registration Status



Population Distribution



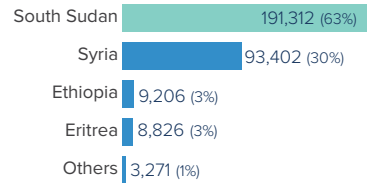
Persons With Disabilities



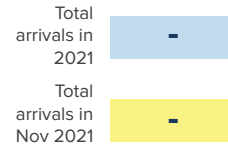
Unaccompanied and Separated Children



Country of Origin

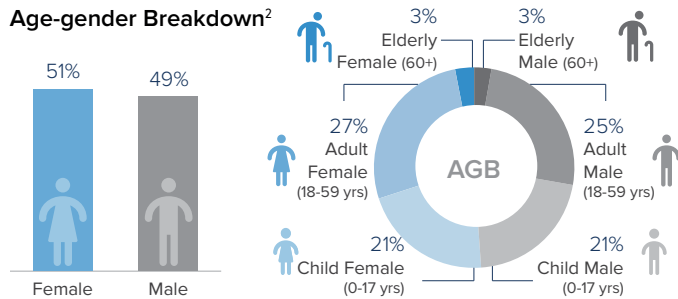


New Arrivals 2021

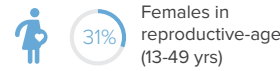


¹ Government sources estimate the number of South Sudanese refugees in Sudan to be higher; however, data requires verification.

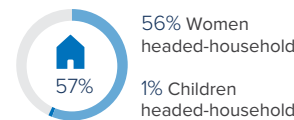
Age-gender Breakdown²



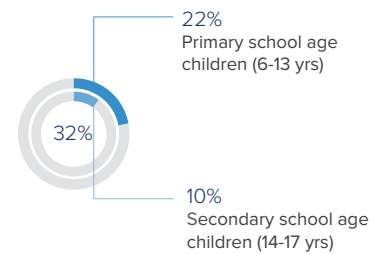
Reproductive-age Women/Girls²



Household Distribution²

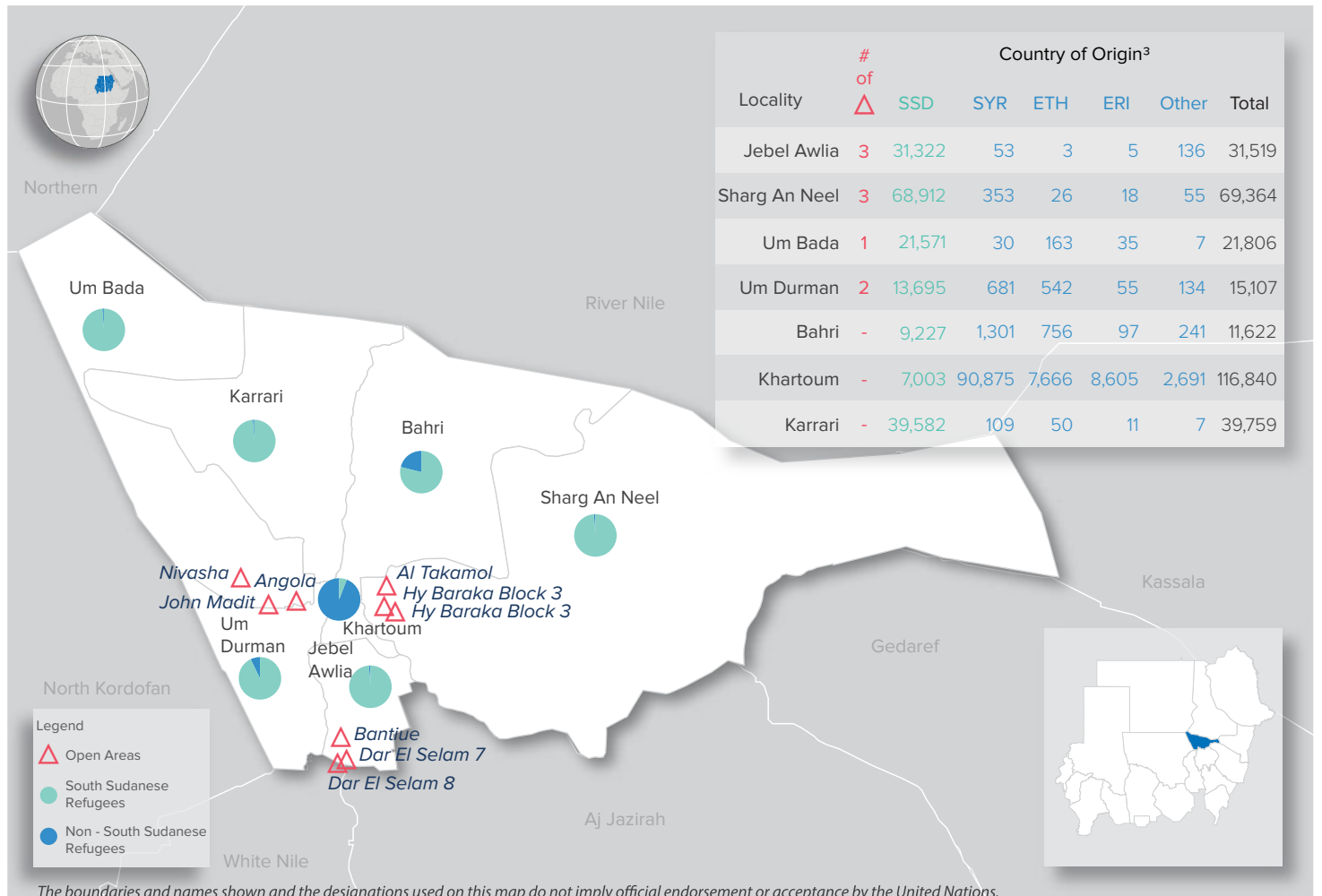


School-age Children²



² Population distribution statistics are based on registered individuals only.

Sources: Commission of Refugees (CoR), UNHCR



The boundaries and names shown and the designations used on this map do not imply official endorsement or acceptance by the United Nations.

³ Country of origin: South Sudan (SSD), Syria (SYR)Ethiopia (ETH), Eritrea (ERI).



2/2

Khartoum State

Population Figures By Locality and Open Area / Location

| Locality | Open Area | Total Refugees |
|------------------------|-----------------------------|----------------|
| | Total (locality) | 31,519 |
| Jebel Awlia | Bantiu open area | 12,270 |
| | Dar El Selam 7 open area | 3,667 |
| | Dar El Selam 8 open area | 1,858 |
| | Total (locality) | 69,364 |
| Sharg An Neel | Al Takamol open area | 2,842 |
| | Hy Baraka Block 3 open area | 3,488 |
| | Hy Baraka Block 4 open area | 1,211 |
| | Total (locality) | 21,806 |
| Um Bada | Naivasha open area | 14,382 |
| | | |
| | Total (locality) | 15,107 |
| Um Durman | Angola open area | 144 |
| | John Madit open area | 298 |
| Khartoum North (Bahri) | Total (locality) | 11,622 |
| Khartoum | Total (locality) | 116,840 |
| Karrari | Total (locality) | 39,759 |

The figures in red color present the refugee population in Open Areas.

Sources: Commission of Refugees (CoR), UNHCR

This document and further information are available on UNHCR Sudan data-portal, please click on the link <https://data2.unhcr.org/en/country/sdn>, or scan the QR code.
 For Feedback Contact: UNHCR - Sudan, Information Management Unit, SUDKHIM@unhcr.org

