
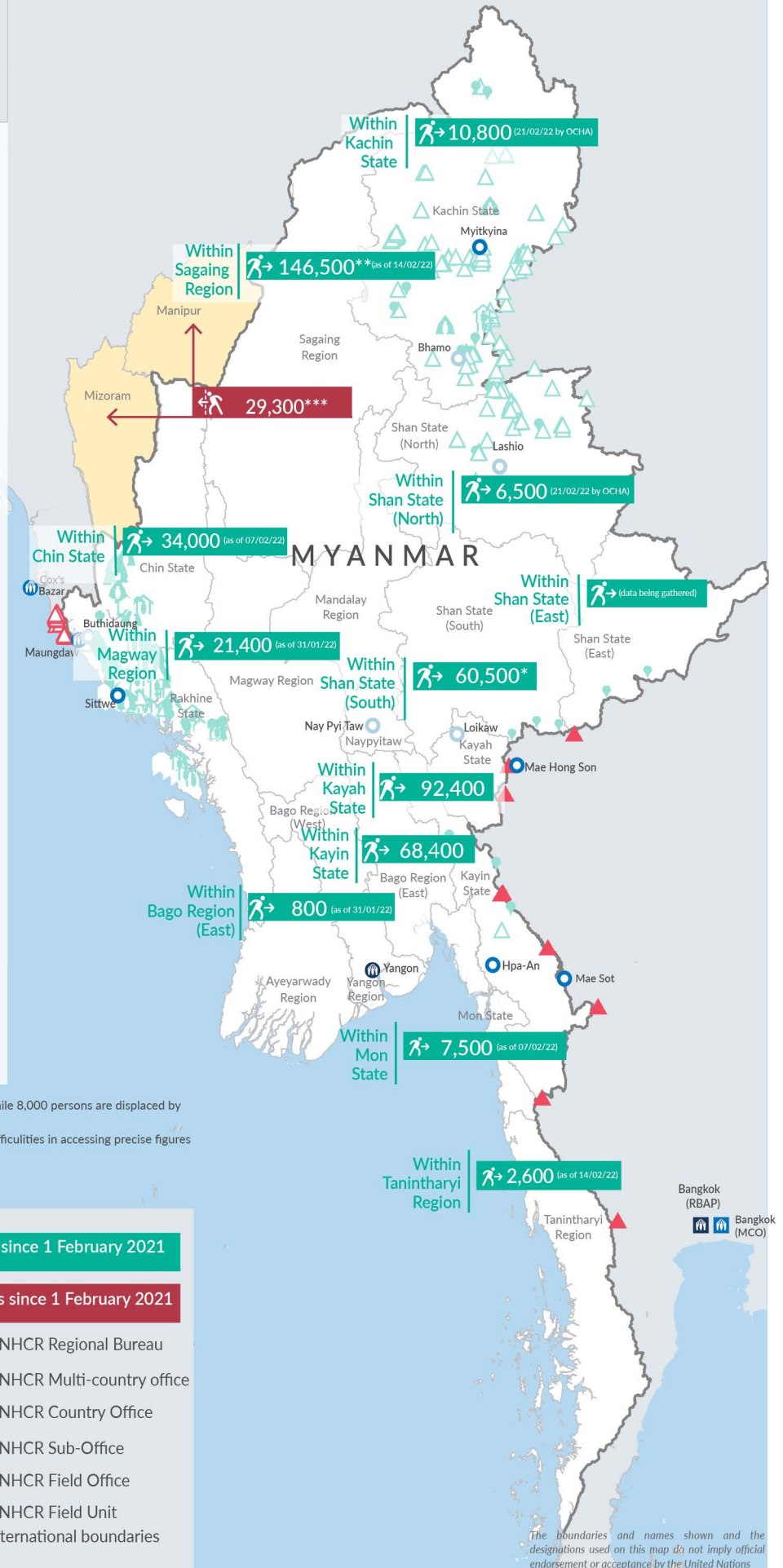



**Key figures**

Estimated # of IDPs  **451,400**

Estimated # of displaced to neighbouring countries  **29,300**

**Estimated displacement figures by Month**


\*52,500 persons are displaced by armed conflict in neighbouring Kayah State while 8,000 persons are displaced by inter-EAO conflict between SSPP and RCSS  
 \*\*Number may fluctuate in Sagaing Region due to the uncertain situation and difficulties in accessing precise figures  
 \*\*\*Estimates by UNHCR  
 \*\*\*\*Range of figures was used while data collection was in progress

 Estimated internal displacement within Myanmar since 1 February 2021 (rounded to the nearest hundred)

 Estimated displacement to neighbouring countries since 1 February 2021


- |  |  |
|--|--|
|  IDP unplanned settlement (pre-1 Feb 2021)           |  UNHCR Regional Bureau      |
|  IDP Center (pre-1 Feb 2021)                         |  UNHCR Multi-country office |
|  IDP spontaneous location (pre-1 Feb 2021)           |  UNHCR Country Office       |
|  IDP planned settlement (pre-1 Feb 2021)             |  UNHCR Sub-Office           |
|  Temporary shelter for displaced people from Myanmar |  UNHCR Field Office         |
|  Refugee, planned settlement                         |  UNHCR Field Unit           |
|  States/Provinces with new arrivals                  |  International boundaries   |

The boundaries and names shown and the designations used on this map do not imply endorsement or acceptance by the United Nations

## Key figures


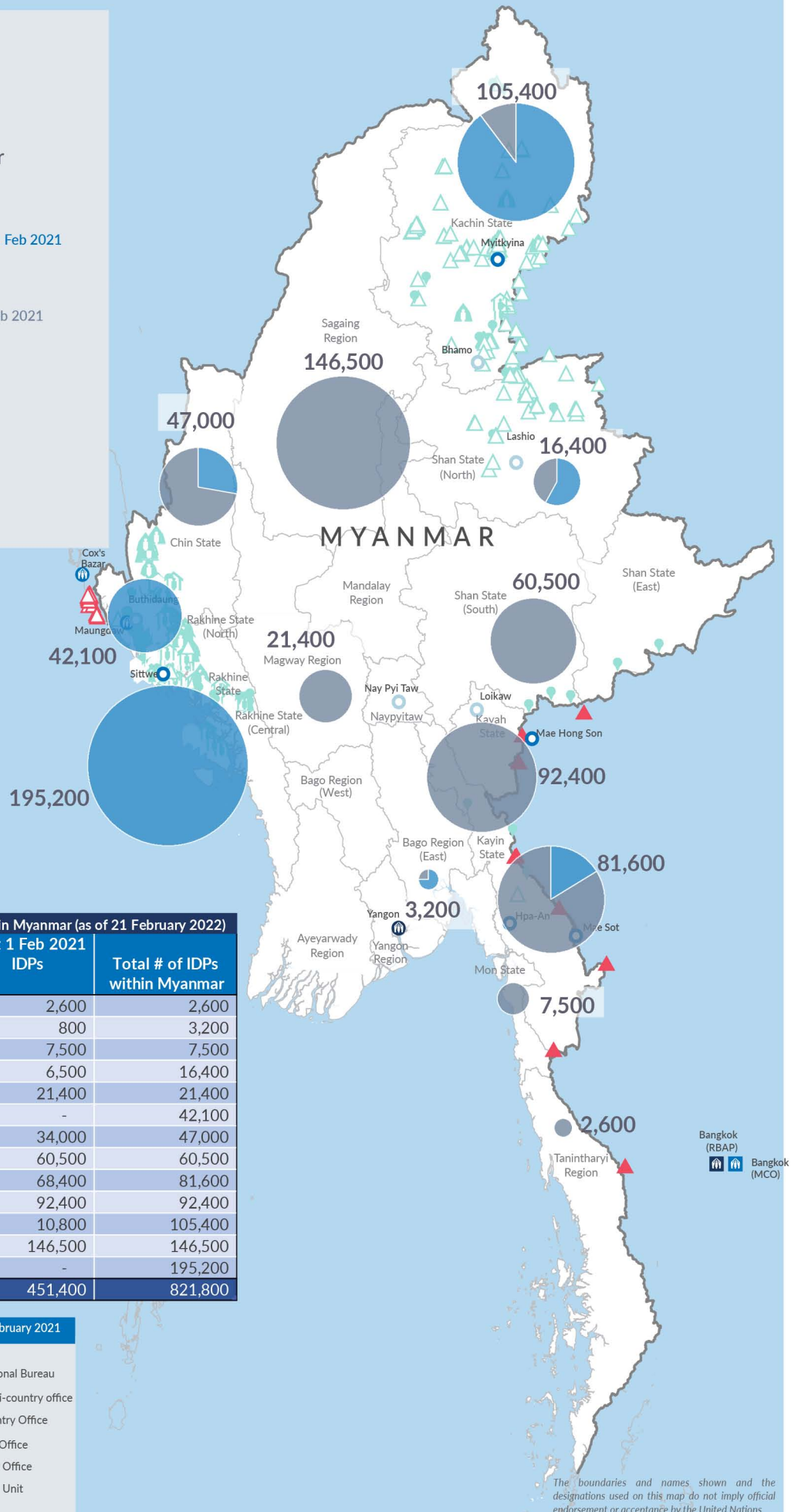

**821,800**

Estimated total IDPs within Myanmar


**370,400**  
 Estimated # of IDPs displaced prior to 1 Feb 2021  
 (As of 31 December, 2020)


**451,400**  
 Estimated # of IDPs displaced post 1 Feb 2021  
 (As of 21 February, 2022)


 Prior to 1 Feb 2021


 Post 1 Feb 2021

**Estimated total internally displaced person (IDPs) within Myanmar (as of 21 February 2022)**

State/Region	Prior to 1 Feb 2021 IDPs	Post 1 Feb 2021 IDPs	Total # of IDPs within Myanmar
Tanintharyi Region	-	2,600	2,600
Bago Region (East)	2,400	800	3,200
Mon State	-	7,500	7,500
Shan State (North)	9,900	6,500	16,400
Magway Region	-	21,400	21,400
Rakhine State (North)	42,100	-	42,100
Chin State	13,000	34,000	47,000
Shan State (South)	-	60,500	60,500
Kayin State	13,200	68,400	81,600
Kayah State	-	92,400	92,400
Kachin State	94,600	10,800	105,400
Sagaing Region	-	146,500	146,500
Rakhine State (Central)	195,200	-	195,200
Grand Total	370,400	451,400	821,800

### Estimated internal displacement within Myanmar Pre+Post 1 February 2021 (rounded to the nearest hundred)

-  IDP unplanned settlement (pre-1 Feb 2021)
-  IDP Center (pre-1 Feb 2021)
-  IDP spontaneous location (pre-1 Feb 2021)
-  IDP planned settlement (pre-1 Feb 2021)
-  Temporary shelter for displaced people from Myanmar
-  Refugee, planned settlement
-  International boundaries
-  UNHCR Regional Bureau
-  UNHCR Multi-country office
-  UNHCR Country Office
-  UNHCR Sub-Office
-  UNHCR Field Office
-  UNHCR Field Unit

The boundaries and names shown and the designations used on this map do not imply official endorsement or acceptance by the United Nations