

**Key figures**

Estimated # of IDPs **519,500**  
 Estimated # of displaced to neighbouring countries **31,000**

**Estimated displacement figures by Month**



\*51,500 persons are displaced by armed conflict in neighbouring Kayah State while 7,600 persons are displaced by inter-EAO conflict between SSPP and RCSS  
 \*\*Number may fluctuate in Sagaing Region due to the uncertain situation and difficulties in accessing precise figures  
 \*\*\*Estimates by UNHCR  
 \*\*\*\*Range of figures was used while data collection was in progress

Estimated internal displacement within Myanmar since 1 February 2021 (rounded to the nearest hundred)

Estimated displacement to neighbouring countries since 1 February 2021

- IDP unplanned settlement (pre-1 Feb 2021)
- IDP Center (pre-1 Feb 2021)
- IDP spontaneous location (pre-1 Feb 2021)
- IDP planned settlement (pre-1 Feb 2021)
- Temporary shelter for displaced people from Myanmar
- Refugee, planned settlement
- States/Provinces with new arrivals
- UNHCR Regional Bureau
- UNHCR Multi-country office
- UNHCR Country Office
- UNHCR Sub-Office
- UNHCR Field Office
- UNHCR Field Unit
- International boundaries




The boundaries and names shown and the designations used on this map do not imply official endorsement or acceptance by the United Nations

## Key figures

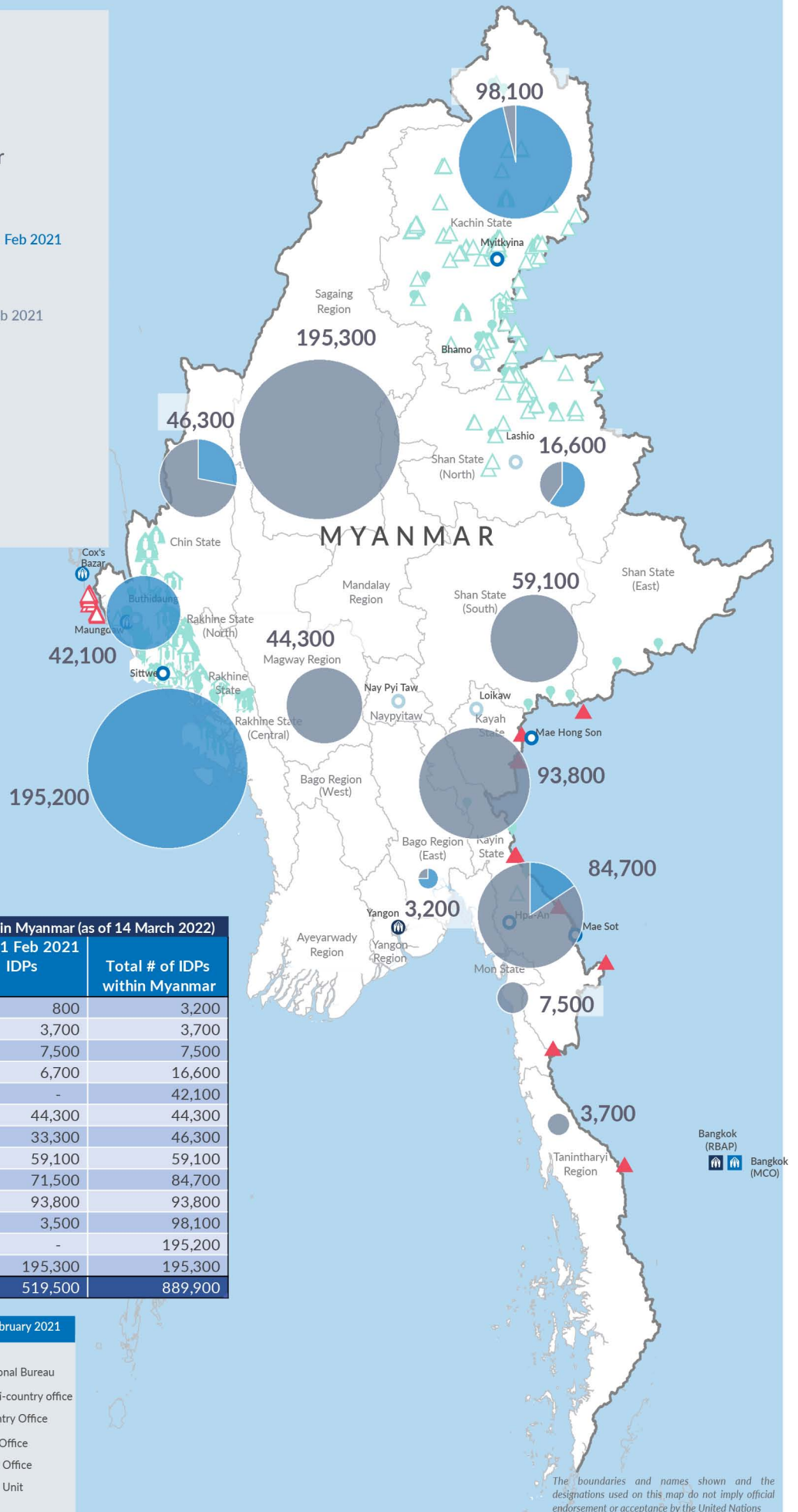

**889,900**

Estimated total IDPs within Myanmar



**370,400**  
 Estimated # of IDPs displaced prior to 1 Feb 2021  
 (As of 31 December, 2020)


**519,500**  
 Estimated # of IDPs displaced post 1 Feb 2021  
 (As of 14 March, 2022)


 Prior to 1 Feb 2021


 Post 1 Feb 2021

**Estimated total internally displaced person (IDPs) within Myanmar (as of 14 March 2022)**

State/Region	Prior to 1 Feb 2021 IDPs	Post 1 Feb 2021 IDPs	Total # of IDPs within Myanmar
Bago Region (East)	2,400	800	3,200
Tanintharyi Region	-	3,700	3,700
Mon State	-	7,500	7,500
Shan State (North)	9,900	6,700	16,600
Rakhine State (North)	42,100	-	42,100
Magway Region	-	44,300	44,300
Chin State	13,000	33,300	46,300
Shan State (South)	-	59,100	59,100
Kayin State	13,200	71,500	84,700
Kayah State	-	93,800	93,800
Kachin State	94,600	3,500	98,100
Rakhine State (Central)	195,200	-	195,200
Sagaing Region	-	195,300	195,300
<b>Grand Total</b>	<b>370,400</b>	<b>519,500</b>	<b>889,900</b>


**Estimated internal displacement within Myanmar Pre+Post 1 February 2021**  
 (rounded to the nearest hundred)

-  IDP unplanned settlement (pre-1 Feb 2021)
-  IDP Center (pre-1 Feb 2021)
-  IDP spontaneous location (pre-1 Feb 2021)
-  IDP planned settlement (pre-1 Feb 2021)
-  Temporary shelter for displaced people from Myanmar
-  Refugee, planned settlement
-  UNHCR Regional Bureau
-  UNHCR Multi-country office
-  UNHCR Country Office
-  UNHCR Sub-Office
-  UNHCR Field Office
-  UNHCR Field Unit

The boundaries and names shown and the designations used on this map do not imply official endorsement or acceptance by the United Nations