

Information Management Working Group

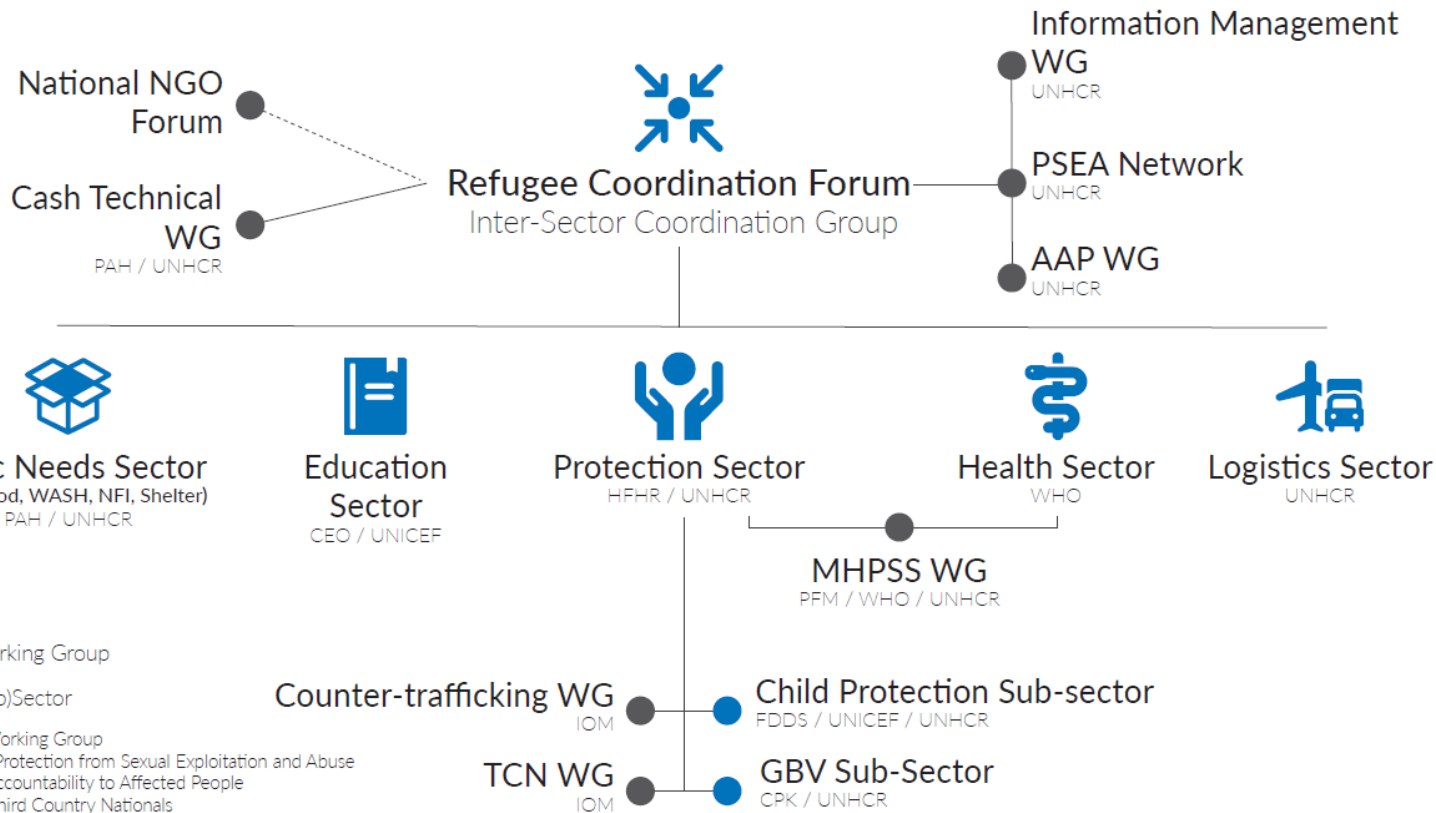
24 March 2022

Agenda

1. Introduction
 - a. IMWG in the RRP coordination set up
 - b. Draft ToR
2. CODs and baseline data for Poland
3. 5Ws, response monitoring and assessment registry
4. Update from partners
5. AOB

REFUGEE COORDINATION ARCHITECTURE IN POLAND

Government of Poland & UNHCR



Purpose of IMWG

The aim of the IMWG is to strengthen humanitarian information management, assessments, and analysis to support improved decision making in emergency preparedness and response.

Main Areas of IMWG

Coordinate Information Management activities, including sharing of IM tools (databases, maps, 3Ws, websites, CODs etc), coordinating the development and utilization of IM technologies, and ensuring that a core set of information management standards are in place for collecting, sharing and storing data.

Support Assessment activities, including sharing information from ongoing humanitarian assessments and to facilitate the use of IM tools and coordination mechanisms used by sectors and agencies in the area of assessments.

Outputs

Regular coordination meetings

Clear data sharing mechanisms and agreements are established

Humanitarian indicators maintained and distributed on a regular basis

Proposing IM framework for interagency assessments when needed.

Common set of data and information management standards

Collaborative definition of the Common Operational datasets

Production of maps in order to support analysis

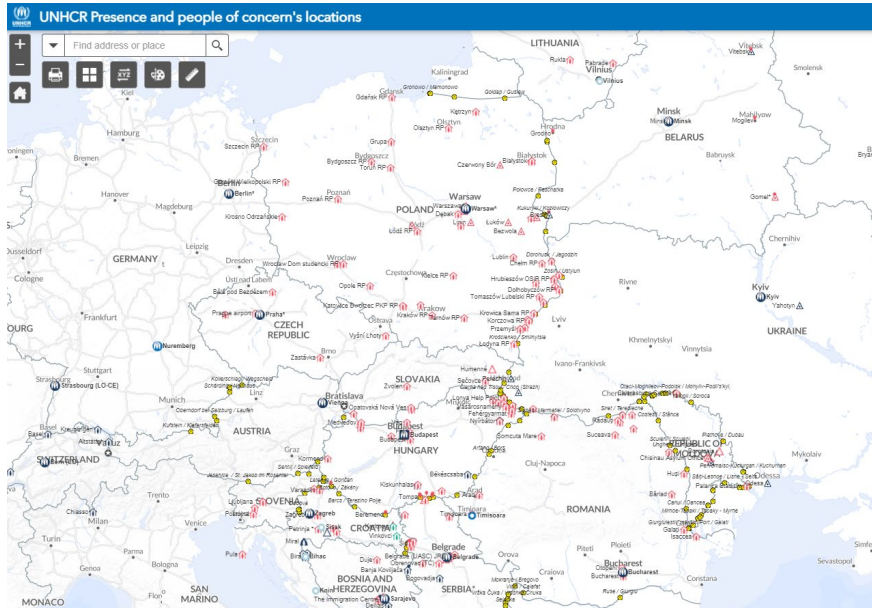
Provision of technical support to aid sector specific analysis

Production of 3/4/5W and contact lists, in order to support the work of the humanitarian community

Support to sectors in their operational coordination, response and advocacy

CODs and baseline data for Poland

<https://data2.unhcr.org/en/geoservices/>



Core GIS Data

- People of Concern
- UNHCR Presence
- Border Crossing Points
- Administrative Boundary
 - First-level administrative divisions
 - Second-level administrative divisions
 - Population Reference Points (PRP)

Data Portal for Refugee Response

OPERATIONAL DATA PORTAL
UKRAINE REFUGEE SITUATION

COVID-19

COUNTRIES

SITUATIONS

PARTNERS

MAPS

Q SEARCH

About Contact Geoservices IM Toolkit

English

Ukraine Refugee Situation

Poland

Help Information

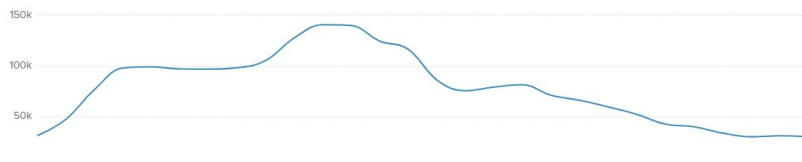
help.unhcr.org/poland

Ви виїхали з України? УВКБ ООН може допомогти в Польщі
Відвідайте веб-сторінку для отримання інформації

Did you flee Ukraine? UNHCR can help in Poland
Visit web-page to get more information

Refugees fleeing Ukraine - by date

.CSV JSON



Refugees fleeing Ukraine (since 24 February 2022)* [JSON](#)

2,173,944

Last updated 23 Mar 2022



Ukraine Situation: Regional Refugee Response Plan

[Download](#) [View](#) | 510.45 KB |

Download Count: 6,991

Ukraine Situation: Regional Refugee Response Plan | Summary and Inter-Agency Funding Requirements March-August 2022

Publish date: 1 March 2022

Share this page: [Share](#)



Poland: Refugee Coordination Architecture (21 March 2022)

[Download](#) [View](#) | 647.14 KB |

Download Count: 124

Poland: Refugee Coordination Architecture (21 March 2022)

Publish date: 21 March 2022

Share this page: [Share](#)

Poland RRP Sectors

5Ws and response monitoring

5Ws and response monitoring

- Working with sectors to define the monitoring framework (list of activities, indicators and some other parameters)

Outputs: interactive dashboard, maps and RRP updates

TRAININGs

- Monthly
- ActivityInfo
- Admin 2
- In-transit vs. in-destination
- Refugees and host communities
- Age and sex disaggregated

Assessment registry

- Take stock and coordinate the ongoing and planned assessment and monitoring activities
- Maximize the joint work and coverage
- Avoid duplication
- Learn from each other

Request everyone to share:

- Assessment reports
- Plans and intentions

Multi-sector needs assessment!

Update from partners