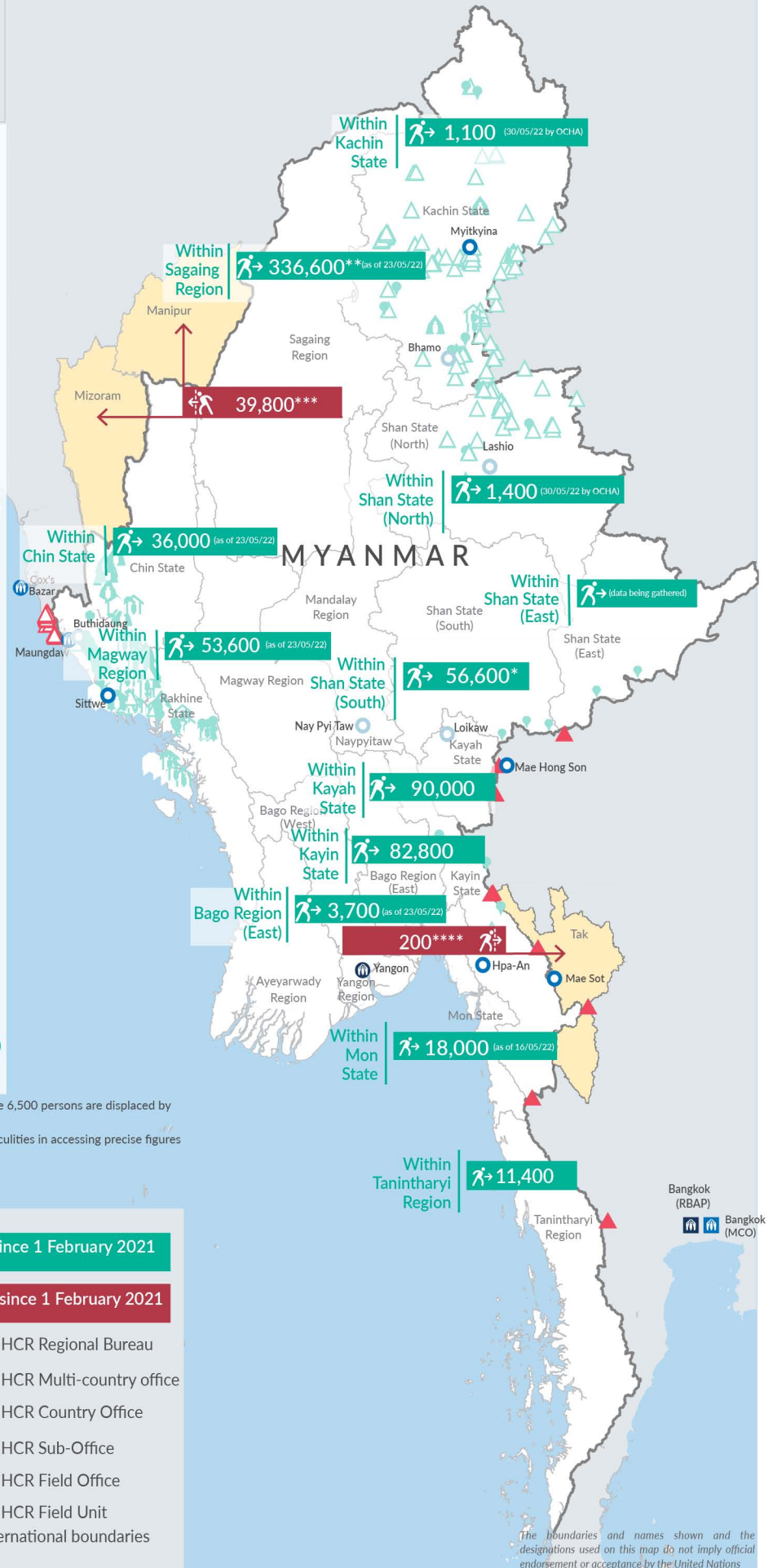
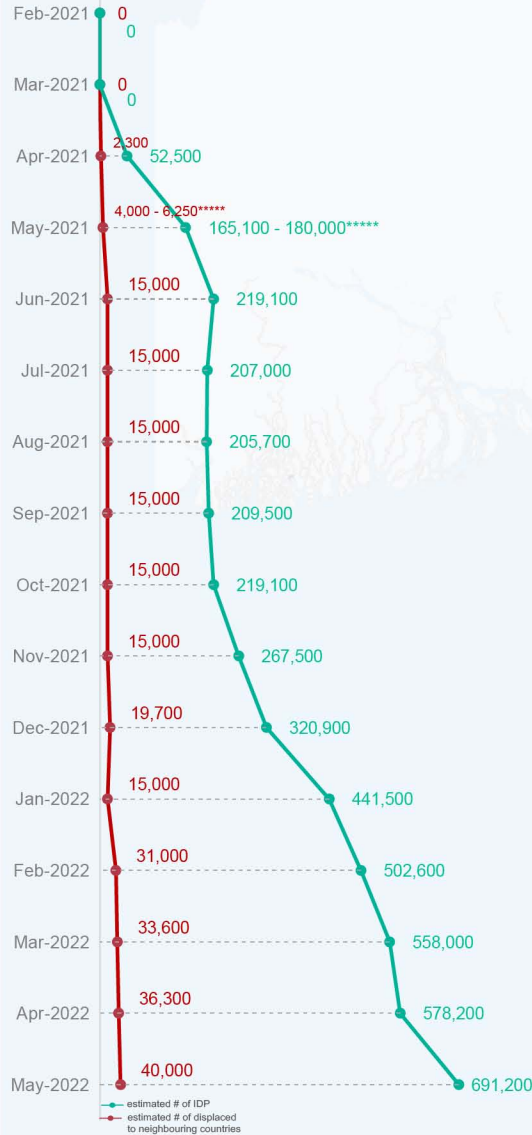


Key figures

Estimated # of IDPs **691,200**
 Estimated # of displaced to neighbouring countries **40,000**

Estimated displacement figures by Month



*50,100 persons are displaced by armed conflict in neighbouring Kayah State while 6,500 persons are displaced by inter-EAO conflict between SSPP and RCSS
 **Number may fluctuate in Sagaing Region due to the uncertain situation and difficulties in accessing precise figures
 ***Estimates by UNHCR
 ****Estimates by Tak Border Command Center (TBCC)
 *****Range of figures was used while data collection was in progress

Estimated internal displacement within Myanmar since 1 February 2021 (rounded to the nearest hundred)


Estimated displacement to neighbouring countries since 1 February 2021

IDP unplanned settlement (pre-1 Feb 2021)	UNHCR Regional Bureau
IDP Center (pre-1 Feb 2021)	UNHCR Multi-country office
IDP spontaneous location (pre-1 Feb 2021)	UNHCR Country Office
IDP planned settlement (pre-1 Feb 2021)	UNHCR Sub-Office
Temporary shelter for displaced people from Myanmar	UNHCR Field Office
Refugee, planned settlement	UNHCR Field Unit
States/Provinces with new arrivals	International boundaries


Key figures

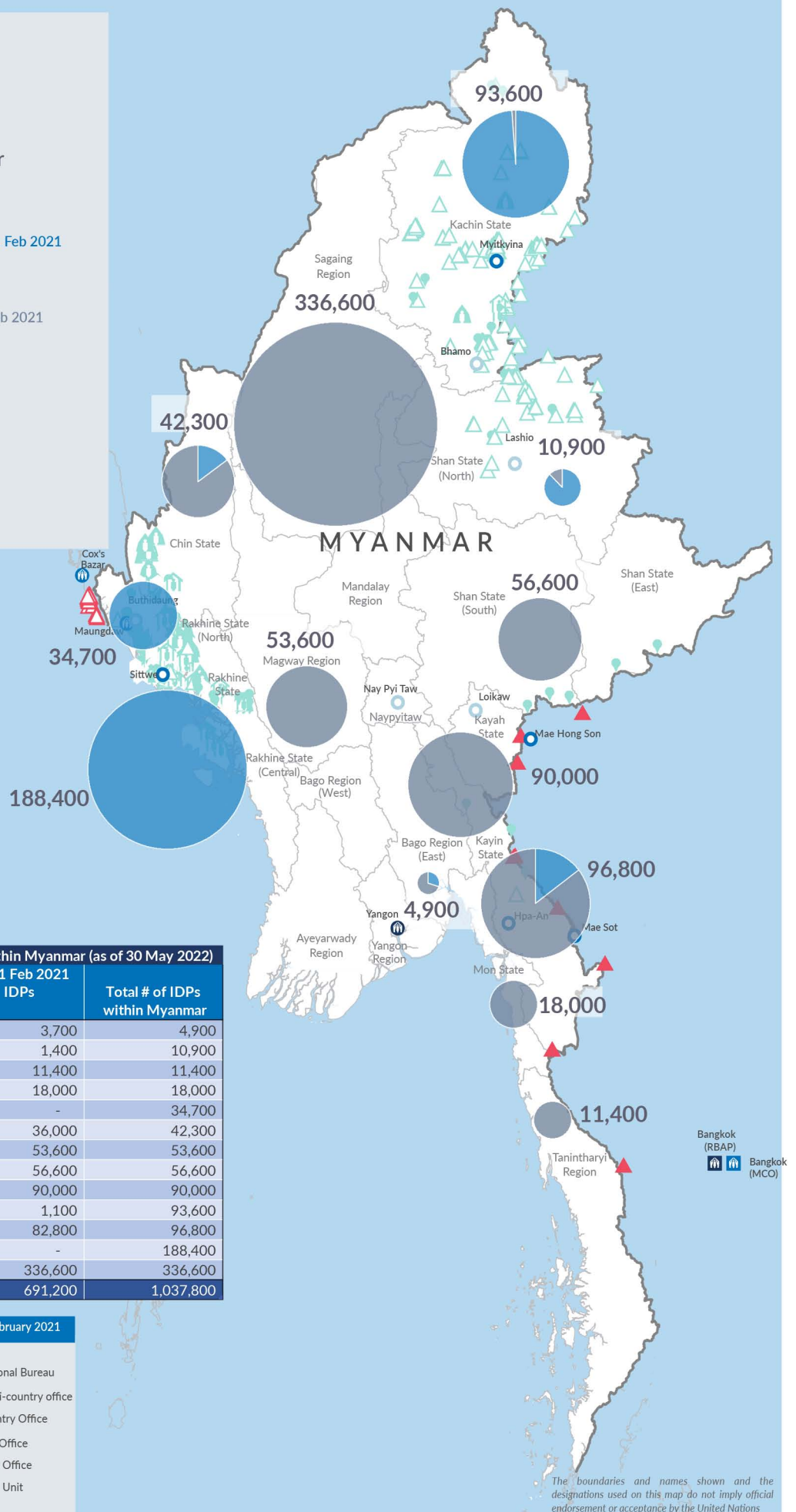

1,037,800

Estimated total IDPs within Myanmar


346,600
 Estimated # of IDPs displaced prior to 1 Feb 2021
 (As of 31 December, 2021)


691,200
 Estimated # of IDPs displaced post 1 Feb 2021
 (As of 30 May, 2022)


 Prior to 1 Feb 2021


 Post 1 Feb 2021

Estimated total internally displaced person (IDPs) within Myanmar (as of 30 May 2022)

State/Region	Prior to 1 Feb 2021 IDPs	Post 1 Feb 2021 IDPs	Total # of IDPs within Myanmar
Bago Region (East)	1,200	3,700	4,900
Shan State (North)	9,500	1,400	10,900
Tanintharyi Region	-	11,400	11,400
Mon State	-	18,000	18,000
Rakhine State (North)	34,700	-	34,700
Chin State	6,300	36,000	42,300
Magway Region	-	53,600	53,600
Shan State (South)	-	56,600	56,600
Kayah State	-	90,000	90,000
Kachin State	92,500	1,100	93,600
Kayin State	14,000	82,800	96,800
Rakhine State (Central)	188,400	-	188,400
Sagaing Region	-	336,600	336,600
Grand Total	346,600	691,200	1,037,800

Estimated internal displacement within Myanmar Pre+Post 1 February 2021 (rounded to the nearest hundred)

-  IDP unplanned settlement (pre-1 Feb 2021)
-  IDP Center (pre-1 Feb 2021)
-  IDP spontaneous location (pre-1 Feb 2021)
-  IDP planned settlement (pre-1 Feb 2021)
-  Temporary shelter for displaced people from Myanmar
-  Refugee, planned settlement
-  International boundaries
-  UNHCR Regional Bureau
-  UNHCR Multi-country office
-  UNHCR Country Office
-  UNHCR Sub-Office
-  UNHCR Field Office
-  UNHCR Field Unit

The boundaries and names shown and the designations used on this map do not imply official endorsement or acceptance by the United Nations