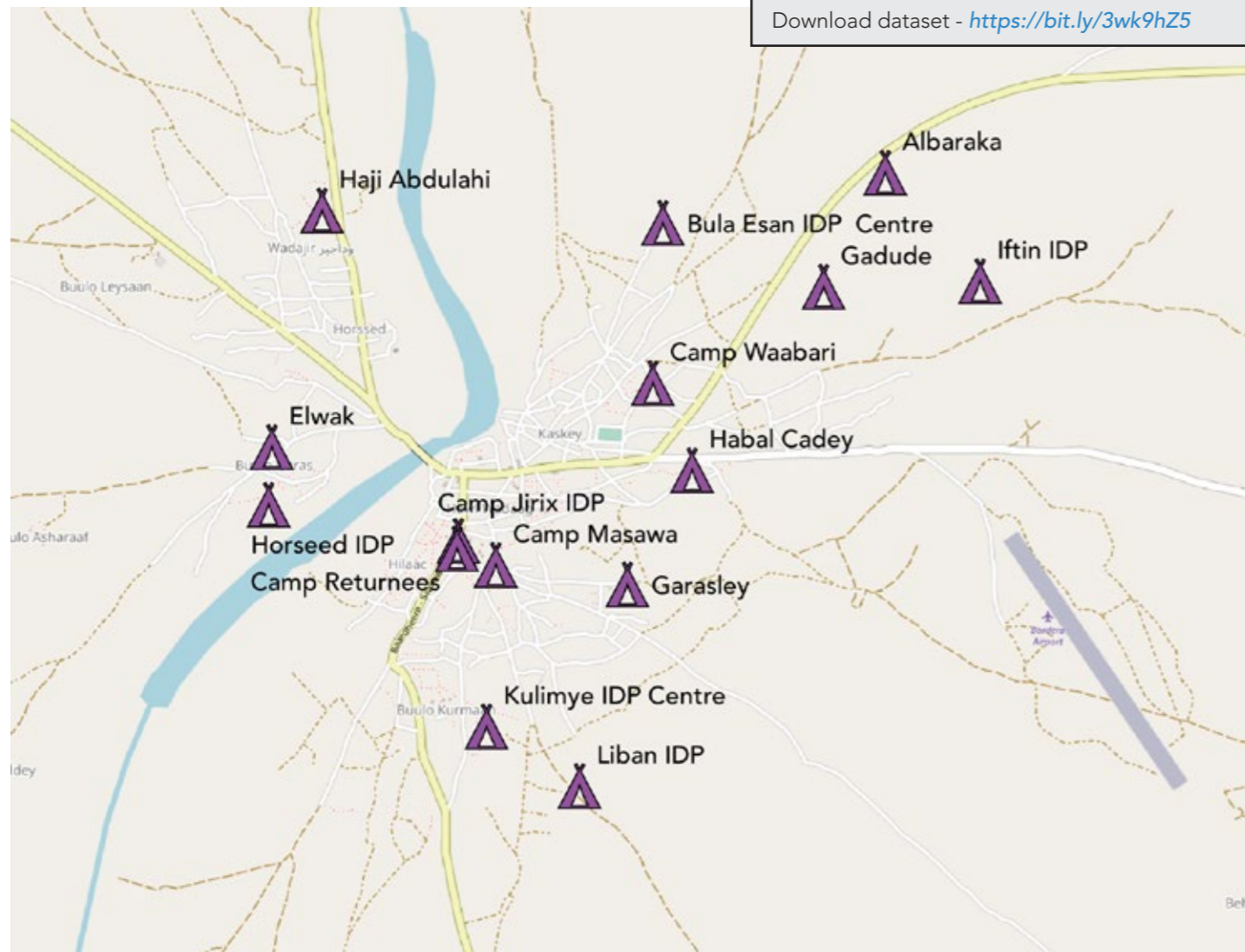


Download dataset - <https://bit.ly/3wk9hZ5>

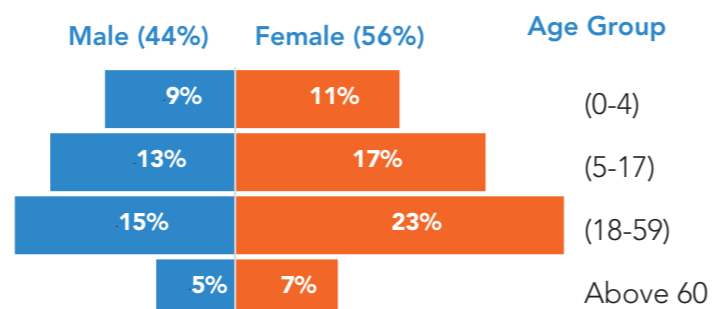
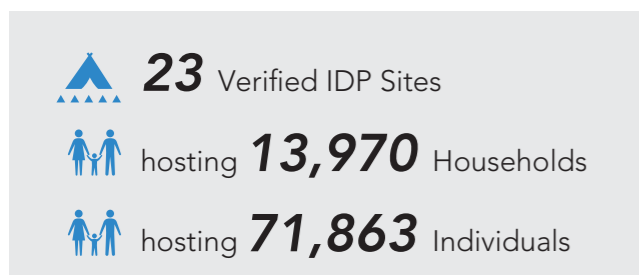


Map of verified IDP sites in Baardheere - June 2022

Assessment overview

IDP site verification exercise was conducted in Baardheere in May/June 2022 led by the Wadani Relief Organisation (WARO), Horn of Africa Relief and Development Agency (HARDA), NoFYL, Islamic Relief and SEDHURO. 23 IDP sites were identified hosting 13,970 households or 71,863 individuals. Compared to the last site verification conducted in November 2021, there was a decrease of 1 IDP sites and an increase of 11,249 Households or 60,979 individuals.

Demographic data of IDPs living in Baardheere



People living with disability

Using the Washington Group disability questions, statistics of people living with disabilities were derived

1,227 (1.7%)
people living with disability

- 278 (49% Female)** have difficulty with seeing (even wearing glasses)
- 288 (52% Female)** have difficulty with hearing (even using a hearing aid)
- 214 (51% Female)** have difficulty with communicating and/or understanding
- 277 (49% Female)** have difficulty with walking and/or climbing stairs
- 102 (66% Female)** have difficulty with dressing and/or washing
- 68 (44% Female)** have difficulty with remembering/concentrating

Eviction Risk Mapping

IDP sites were assessed based on their risk of eviction. Several factors were put into consideration such as IDP site tenure, type of agreements in place and whether an eviction notice has been issued recently.

None of IDP sites have been classified as having high risk of eviction

- 91%** of sites have landowner authorized ownership type of land tenure
- 83%** of sites have agreement in place
- 95%** of those that have agreements have oral agreements
- 89%** of those that have agreements have no agreed end dates
- None** of sites have been issued with eviction notice within the last 3 months

Flood Risk Mapping

IDP sites were assessed based on their risk of flooding.

4% of the sites has been classified as extreme (always floods) and high (floods frequently)

