
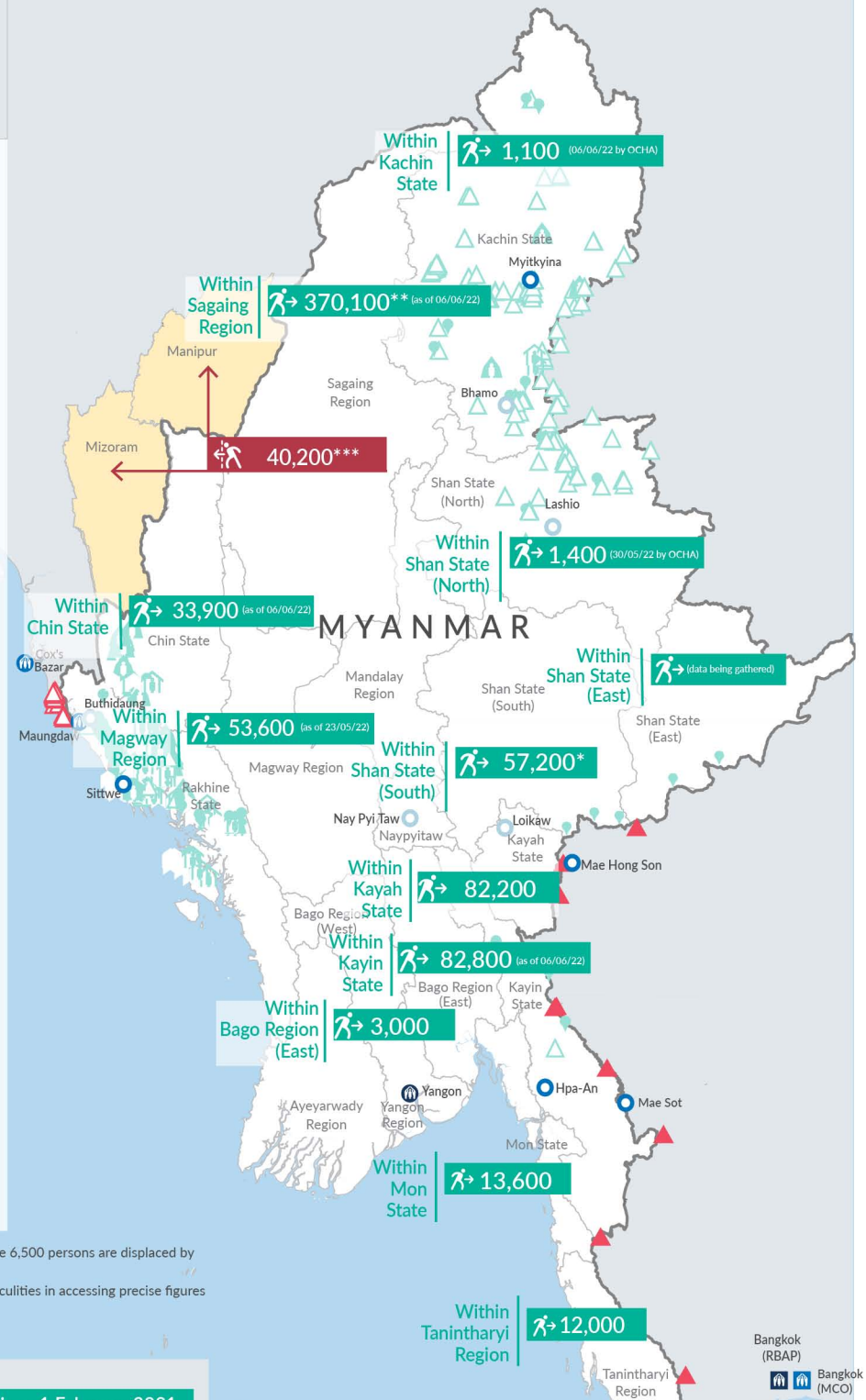



**Key figures**


Estimated # of IDPs  **710,900**  
 Estimated # of displaced to neighbouring countries  **40,200**















**Estimated displacement figures by Month**



\*50,700 persons are displaced by armed conflict in neighbouring Kayah State while 6,500 persons are displaced by inter-EAO conflict between SSPP and RCSS  
 \*\*Number may fluctuate in Sagaing Region due to the uncertain situation and difficulties in accessing precise figures  
 \*\*\*Estimates by UNHCR  
 \*\*\*\*Range of figures was used while data collection was in progress

 **Estimated internal displacement within Myanmar since 1 February 2021 (rounded to the nearest hundred)**

 **Estimated displacement to neighbouring countries since 1 February 2021, who remain displaced (rounded to the nearest hundred)**


-  IDP unplanned settlement (pre-1 Feb 2021)
-  IDP Center (pre-1 Feb 2021)
-  IDP spontaneous location (pre-1 Feb 2021)
-  IDP planned settlement (pre-1 Feb 2021)
-  Temporary shelter for displaced people from Myanmar
-  Refugee, planned settlement
-  States/Provinces with new arrivals
-  UNHCR Regional Bureau
-  UNHCR Multi-country office
-  UNHCR Country Office
-  UNHCR Sub-Office
-  UNHCR Field Office
-  UNHCR Field Unit
-  International boundaries

The boundaries and names shown on this map do not imply official endorsement or acceptance by the United Nations


## Key figures

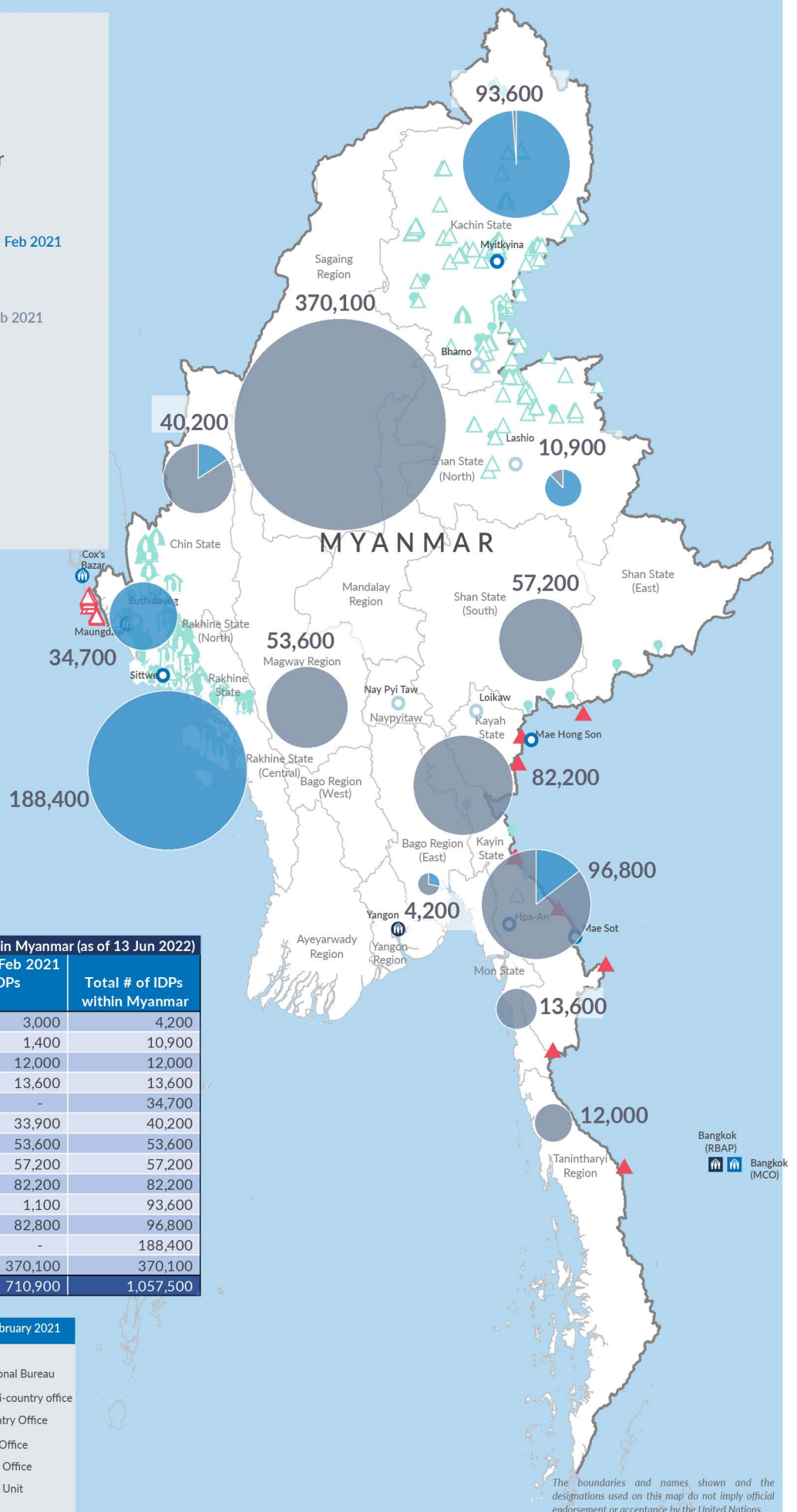

**1,057,500**

Estimated total IDPs within Myanmar


**346,600**  
 Estimated # of IDPs displaced prior to 1 Feb 2021  
 (As of 31 December, 2021)


**710,900**  
 Estimated # of IDPs displaced post 1 Feb 2021  
 (As of 13 Jun, 2022)


 Prior to 1 Feb 2021


 Post 1 Feb 2021

**Estimated total internally displaced person (IDPs) within Myanmar (as of 13 Jun 2022)**

State/Region	Prior to 1 Feb 2021 IDPs	Post 1 Feb 2021 IDPs	Total # of IDPs within Myanmar
Bago Region (East)	1,200	3,000	4,200
Shan State (North)	9,500	1,400	10,900
Tanintharyi Region	-	12,000	12,000
Mon State	-	13,600	13,600
Rakhine State (North)	34,700	-	34,700
Chin State	6,300	33,900	40,200
Magway Region	-	53,600	53,600
Shan State (South)	-	57,200	57,200
Kayah State	-	82,200	82,200
Kachin State	92,500	1,100	93,600
Kayin State	14,000	82,800	96,800
Rakhine State (Central)	188,400	-	188,400
Sagaing Region	-	370,100	370,100
Grand Total	346,600	710,900	1,057,500

**Estimated internal displacement within Myanmar Pre+Post 1 February 2021 (rounded to the nearest hundred)**

-  IDP unplanned settlement (pre-1 Feb 2021)
-  IDP Center (pre-1 Feb 2021)
-  IDP spontaneous location (pre-1 Feb 2021)
-  IDP planned settlement (pre-1 Feb 2021)
-  Temporary shelter for displaced people from Myanmar
-  Refugee, planned settlement
-  UNHCR Regional Bureau
-  UNHCR Multi-country office
-  UNHCR Country Office
-  UNHCR Sub-Office
-  UNHCR Field Office
-  UNHCR Field Unit

The boundaries and names shown and the designations used on this map do not imply official endorsement or acceptance by the United Nations