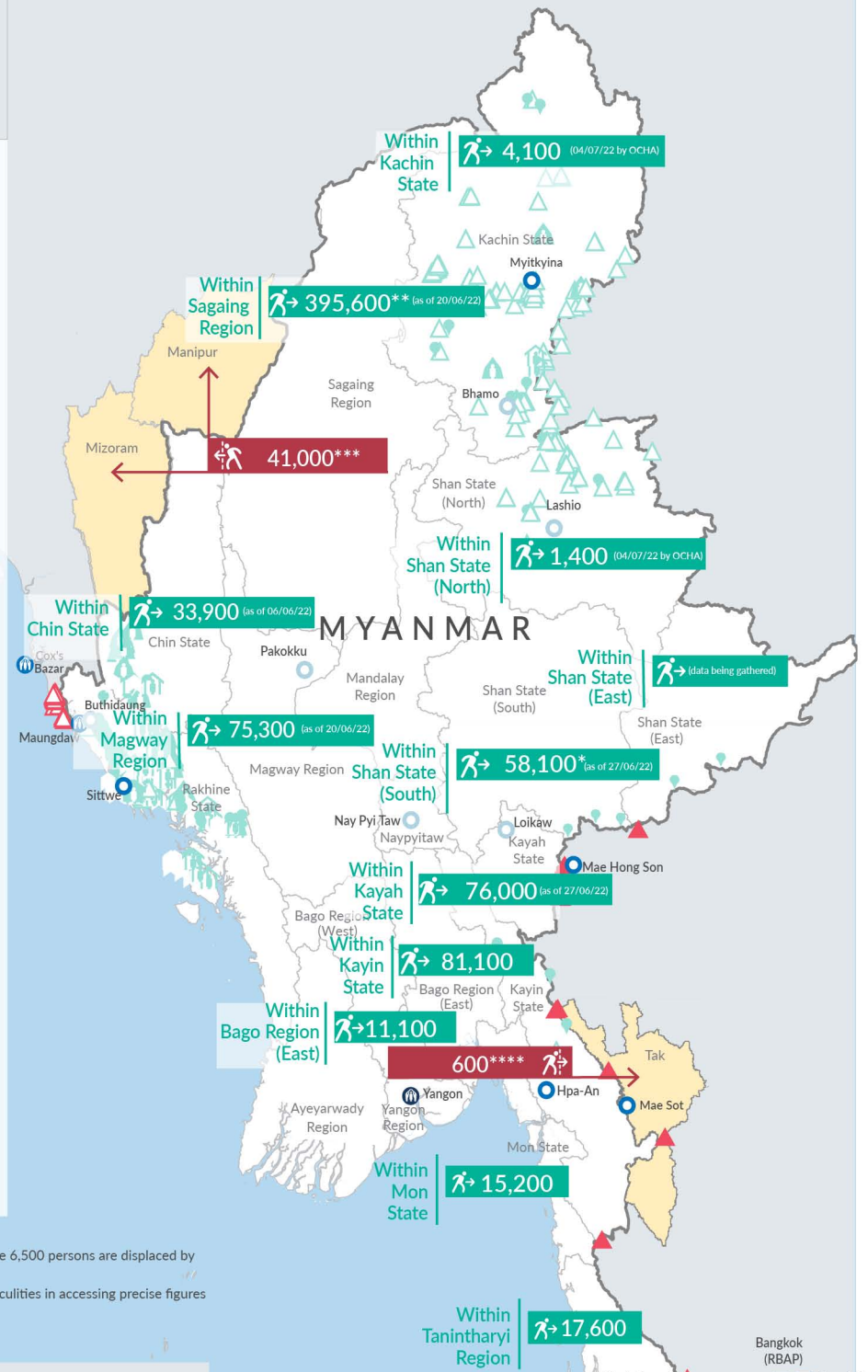
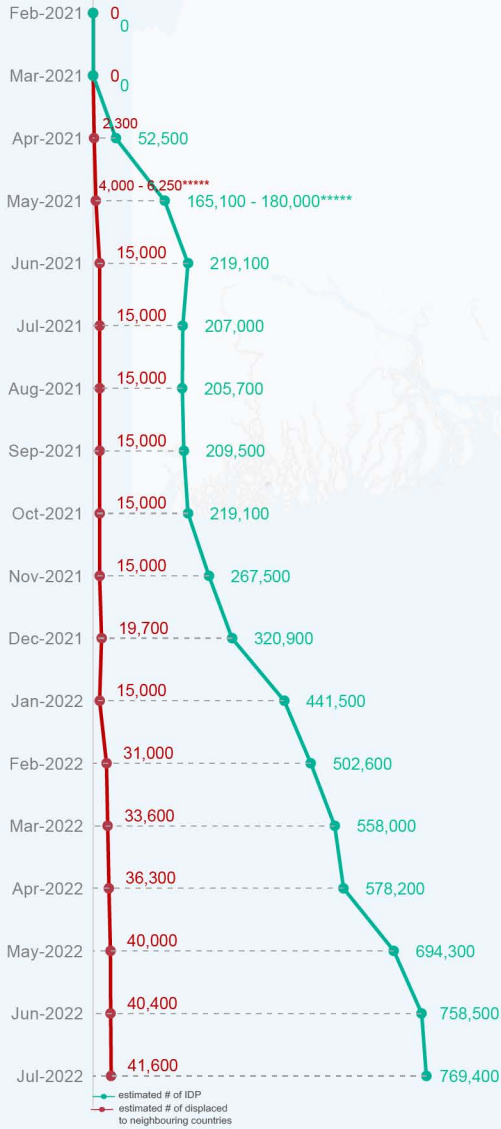


**Key figures**

Estimated # of IDPs **769,400**  
 Estimated # of displaced to neighbouring countries **41,600**

**Estimated displacement figures by Month**



\*51,600 persons are displaced by armed conflict in neighbouring Kayah State while 6,500 persons are displaced by inter-EAO conflict between SSPP and RCSS  
 \*\*Number may fluctuate in Sagaing Region due to the uncertain situation and difficulties in accessing precise figures  
 \*\*\*Estimates by UNHCR  
 \*\*\*\*Estimates by Tak Border Command Center (TBCC)  
 \*\*\*\*\*Range of figures was used while data collection was in progress

Estimated internal displacement within Myanmar since 1 February 2021 (rounded to the nearest hundred)

Estimated displacement to neighbouring countries since 1 February 2021, who remain displaced (rounded to the nearest hundred)

- IDP unplanned settlement (pre-1 Feb 2021)
- IDP Center (pre-1 Feb 2021)
- IDP spontaneous location (pre-1 Feb 2021)
- IDP planned settlement (pre-1 Feb 2021)
- Temporary shelter for displaced people from Myanmar
- Refugee, planned settlement
- States/Provinces with new arrivals
- UNHCR Regional Bureau
- UNHCR Multi-country office
- UNHCR Country Office
- UNHCR Sub-Office
- UNHCR Field Office
- UNHCR Field Unit
- International boundaries

The boundaries and names shown and the designations used on this map do not imply official endorsement or acceptance by the United Nations


## Key figures

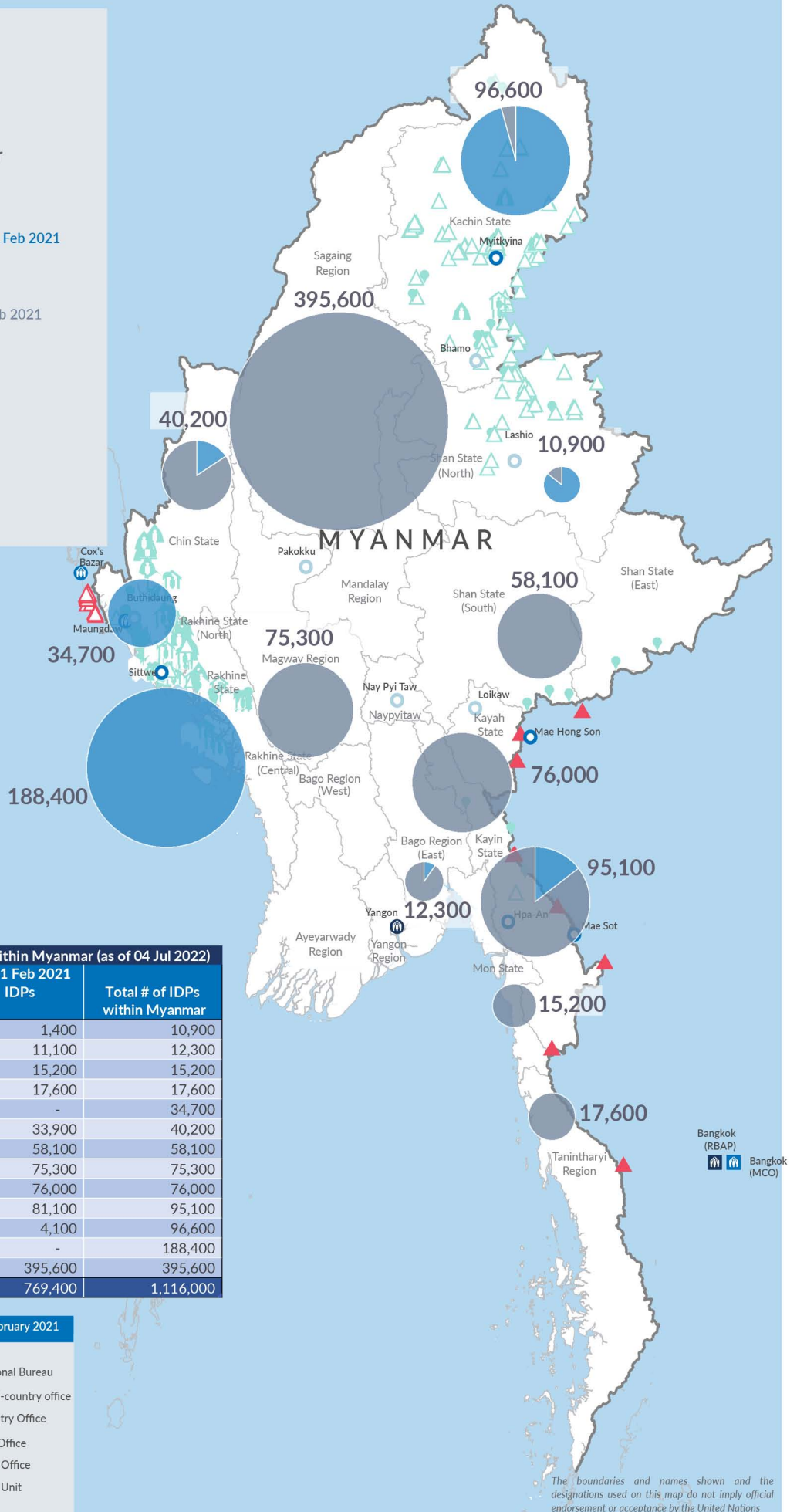

**1,116,000**

Estimated total IDPs within Myanmar



**346,600**  
 Estimated # of IDPs displaced prior to 1 Feb 2021  
 (As of 31 December, 2021)


**769,400**  
 Estimated # of IDPs displaced post 1 Feb 2021  
 (As of 04 Jul, 2022)


 Prior to 1 Feb 2021


 Post 1 Feb 2021


Estimated total internally displaced person (IDPs) within Myanmar (as of 04 Jul 2022)			
State/Region	Prior to 1 Feb 2021 IDPs	Post 1 Feb 2021 IDPs	Total # of IDPs within Myanmar
Shan State (North)	9,500	1,400	10,900
Bago Region (East)	1,200	11,100	12,300
Mon State	-	15,200	15,200
Tanintharyi Region	-	17,600	17,600
Rakhine State (North)	34,700	-	34,700
Chin State	6,300	33,900	40,200
Shan State (South)	-	58,100	58,100
Magway Region	-	75,300	75,300
Kayah State	-	76,000	76,000
Kayin State	14,000	81,100	95,100
Kachin State	92,500	4,100	96,600
Rakhine State (Central)	188,400	-	188,400
Sagaing Region	-	395,600	395,600
<b>Grand Total</b>	<b>346,600</b>	<b>769,400</b>	<b>1,116,000</b>


**Estimated internal displacement within Myanmar Pre+Post 1 February 2021**  
 (rounded to the nearest hundred)

-  IDP unplanned settlement (pre-1 Feb 2021)
-  IDP Center (pre-1 Feb 2021)
-  IDP spontaneous location (pre-1 Feb 2021)
-  IDP planned settlement (pre-1 Feb 2021)
-  Temporary shelter for displaced people from Myanmar
-  Refugee, planned settlement
-  UNHCR Regional Bureau
-  UNHCR Multi-country office
-  UNHCR Country Office
-  UNHCR Sub-Office
-  UNHCR Field Office
-  UNHCR Field Unit

The boundaries and names shown and the designations used on this map do not imply official endorsement or acceptance by the United Nations