
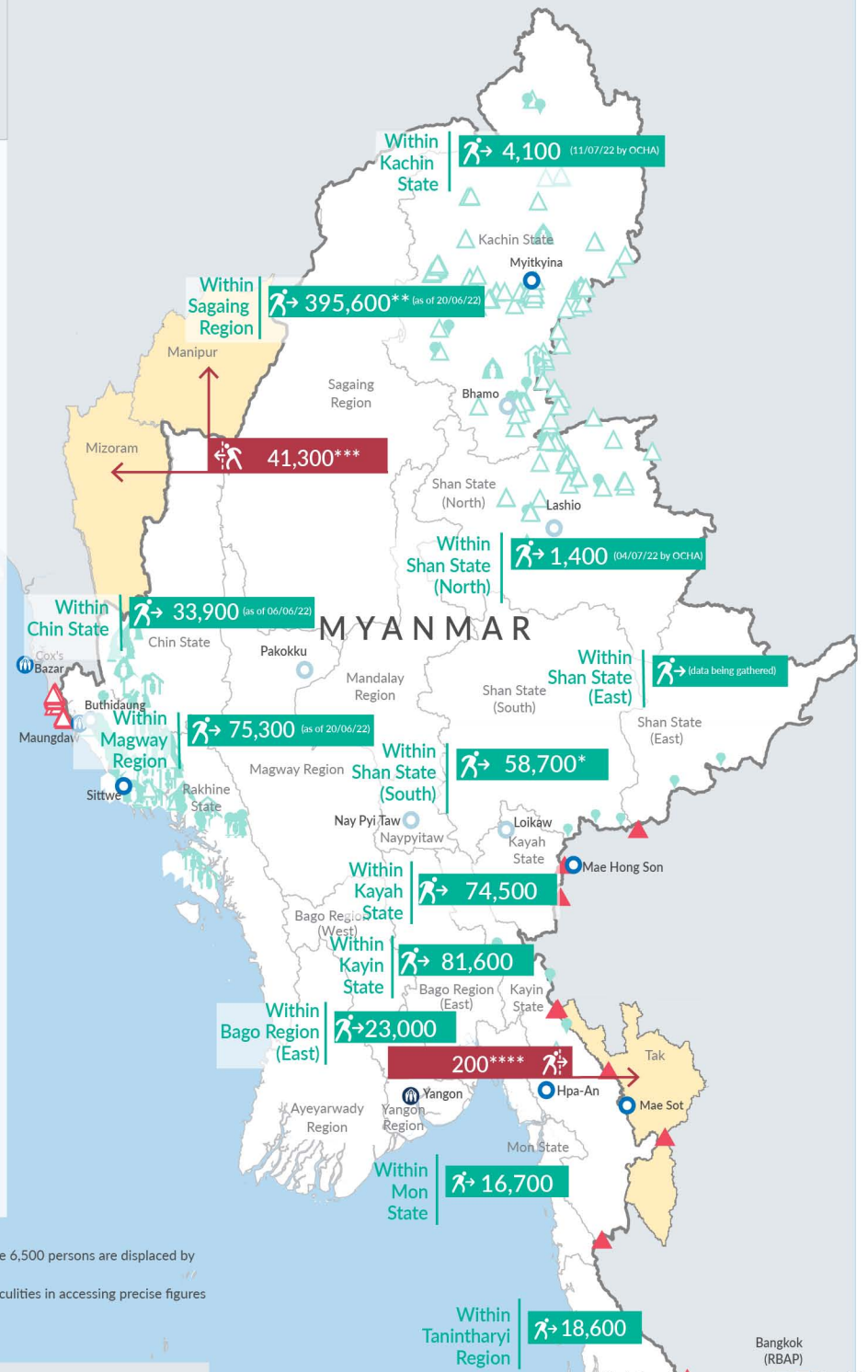
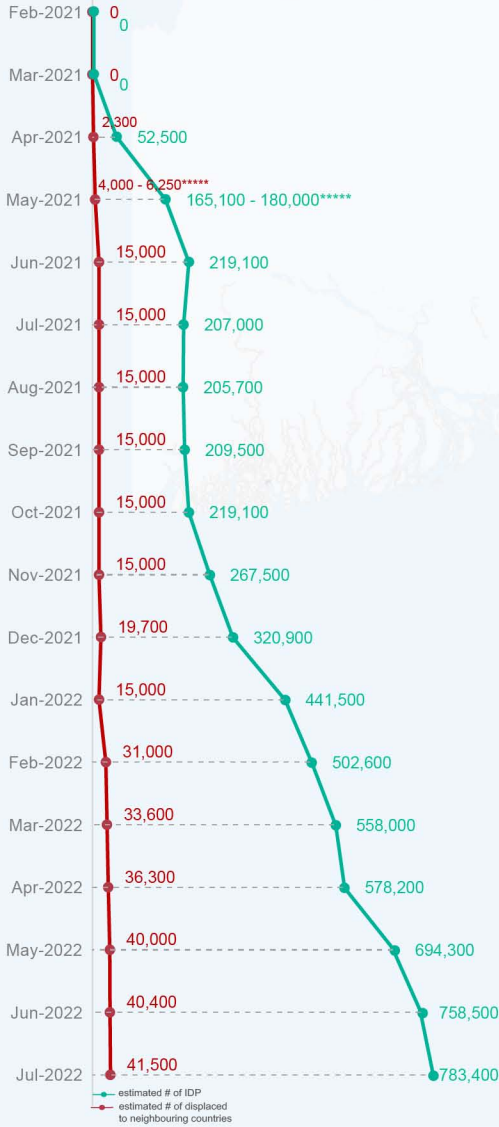



Key figures


Estimated # of IDPs  **783,400**
 Estimated # of displaced to neighbouring countries  **41,500**














Estimated displacement figures by Month



*52,200 persons are displaced by armed conflict in neighbouring Kayah State while 6,500 persons are displaced by inter-EAO conflict between SSPP and RCSS
 **Number may fluctuate in Sagaing Region due to the uncertain situation and difficulties in accessing precise figures
 ***Estimates by UNHCR
 ****Estimates by Tak Border Command Center (TBCC)
 *****Range of figures was used while data collection was in progress

 Estimated internal displacement within Myanmar since 1 February 2021 (rounded to the nearest hundred)

 Estimated displacement to neighbouring countries since 1 February 2021, who remain displaced (rounded to the nearest hundred)

 IDP unplanned settlement (pre-1 Feb 2021)	 UNHCR Regional Bureau
 IDP Center (pre-1 Feb 2021)	 UNHCR Multi-country office
 IDP spontaneous location (pre-1 Feb 2021)	 UNHCR Country Office
 IDP planned settlement (pre-1 Feb 2021)	 UNHCR Sub-Office
 Temporary shelter for displaced people from Myanmar	 UNHCR Field Office
 Refugee, planned settlement	 UNHCR Field Unit
 States/Provinces with new arrivals	 International boundaries

The boundaries and names shown on this map do not imply official endorsement or acceptance by the United Nations


Key figures

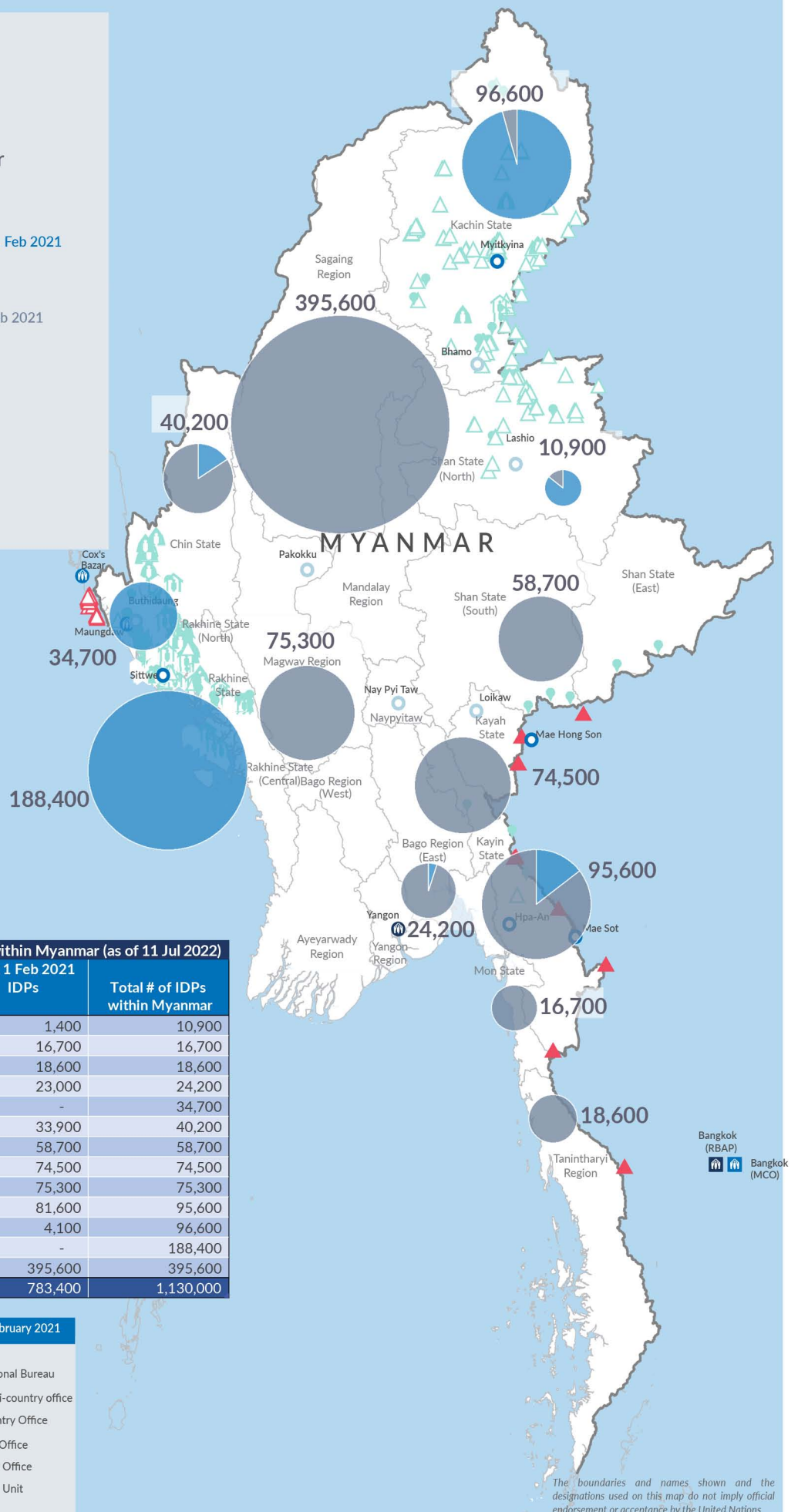

1,130,000

Estimated total IDPs within Myanmar


346,600
 Estimated # of IDPs displaced prior to 1 Feb 2021
 (As of 31 December, 2021)


783,400
 Estimated # of IDPs displaced post 1 Feb 2021
 (As of 11 Jul, 2022)


 Prior to 1 Feb 2021


 Post 1 Feb 2021

Estimated total internally displaced person (IDPs) within Myanmar (as of 11 Jul 2022)

State/Region	Prior to 1 Feb 2021 IDPs	Post 1 Feb 2021 IDPs	Total # of IDPs within Myanmar
Shan State (North)	9,500	1,400	10,900
Mon State	-	16,700	16,700
Tanintharyi Region	-	18,600	18,600
Bago Region (East)	1,200	23,000	24,200
Rakhine State (North)	34,700	-	34,700
Chin State	6,300	33,900	40,200
Shan State (South)	-	58,700	58,700
Kayah State	-	74,500	74,500
Magway Region	-	75,300	75,300
Kayin State	14,000	81,600	95,600
Kachin State	92,500	4,100	96,600
Rakhine State (Central)	188,400	-	188,400
Sagaing Region	-	395,600	395,600
Grand Total	346,600	783,400	1,130,000

Estimated internal displacement within Myanmar Pre+Post 1 February 2021 (rounded to the nearest hundred)

-  IDP unplanned settlement (pre-1 Feb 2021)
-  IDP Center (pre-1 Feb 2021)
-  IDP spontaneous location (pre-1 Feb 2021)
-  IDP planned settlement (pre-1 Feb 2021)
-  Temporary shelter for displaced people from Myanmar
-  Refugee, planned settlement
-  UNHCR Regional Bureau
-  UNHCR Multi-country office
-  UNHCR Country Office
-  UNHCR Sub-Office
-  UNHCR Field Office
-  UNHCR Field Unit

The boundaries and names shown and the designations used on this map do not imply official endorsement or acceptance by the United Nations