


Key figures


1,204,500

Estimated total IDPs within Myanmar

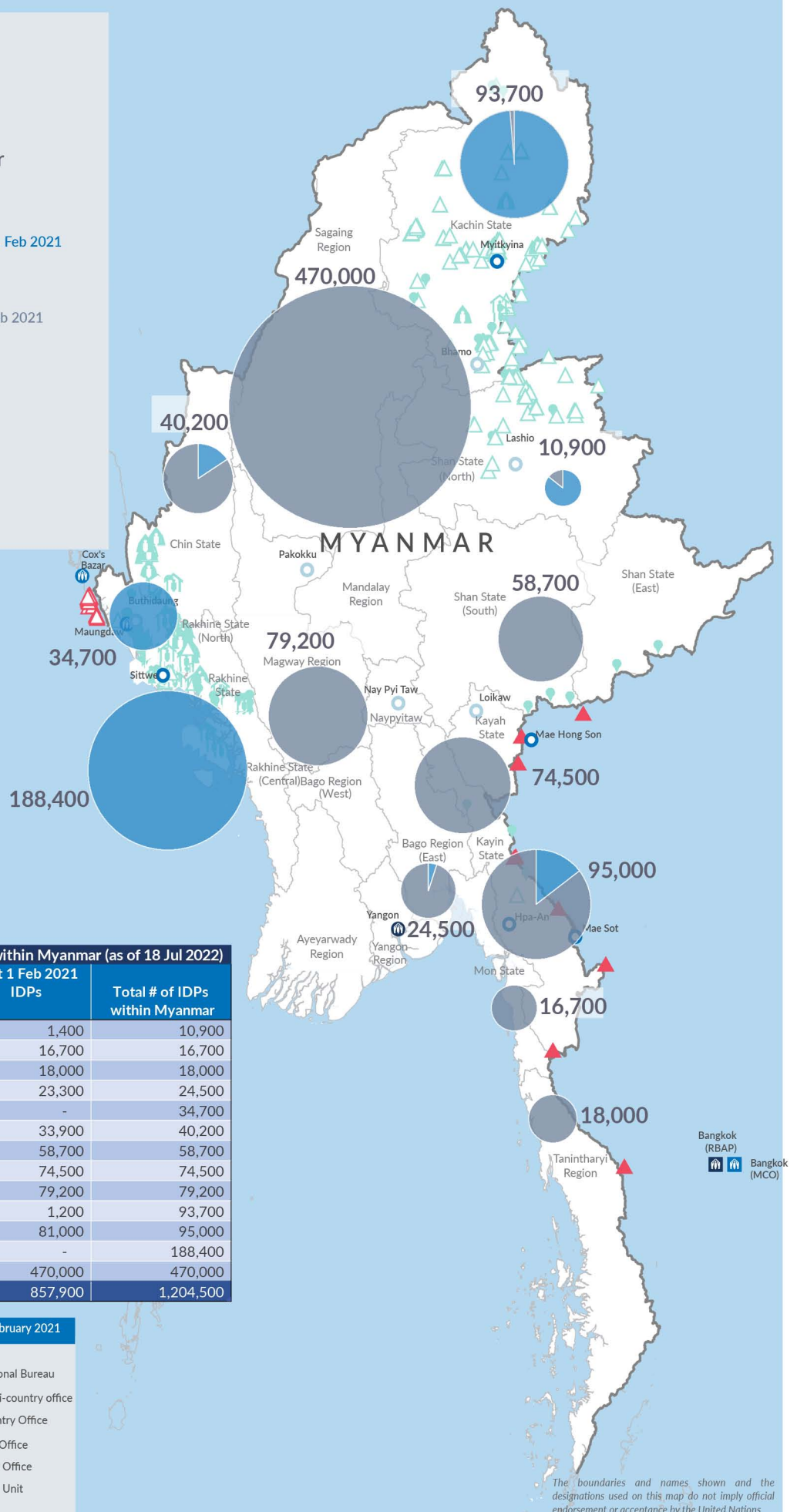

346,600

 Estimated # of IDPs displaced prior to 1 Feb 2021
 (As of 31 December, 2021)



857,900

 Estimated # of IDPs displaced post 1 Feb 2021
 (As of 18 Jul, 2022)


 Prior to 1 Feb 2021


 Post 1 Feb 2021

Estimated total internally displaced person (IDPs) within Myanmar (as of 18 Jul 2022)

State/Region	Prior to 1 Feb 2021 IDPs	Post 1 Feb 2021 IDPs	Total # of IDPs within Myanmar
Shan State (North)	9,500	1,400	10,900
Mon State	-	16,700	16,700
Tanintharyi Region	-	18,000	18,000
Bago Region (East)	1,200	23,300	24,500
Rakhine State (North)	34,700	-	34,700
Chin State	6,300	33,900	40,200
Shan State (South)	-	58,700	58,700
Kayah State	-	74,500	74,500
Magway Region	-	79,200	79,200
Kachin State	92,500	1,200	93,700
Kayin State	14,000	81,000	95,000
Rakhine State (Central)	188,400	-	188,400
Sagaing Region	-	470,000	470,000
Grand Total	346,600	857,900	1,204,500


Estimated internal displacement within Myanmar Pre+Post 1 February 2021
 (rounded to the nearest hundred)

-  IDP unplanned settlement (pre-1 Feb 2021)
-  IDP Center (pre-1 Feb 2021)
-  IDP spontaneous location (pre-1 Feb 2021)
-  IDP planned settlement (pre-1 Feb 2021)
-  Temporary shelter for displaced people from Myanmar
-  Refugee, planned settlement
-  International boundaries
-  UNHCR Regional Bureau
-  UNHCR Multi-country office
-  UNHCR Country Office
-  UNHCR Sub-Office
-  UNHCR Field Office
-  UNHCR Field Unit

The boundaries and names shown and the designations used on this map do not imply official endorsement or acceptance by the United Nations