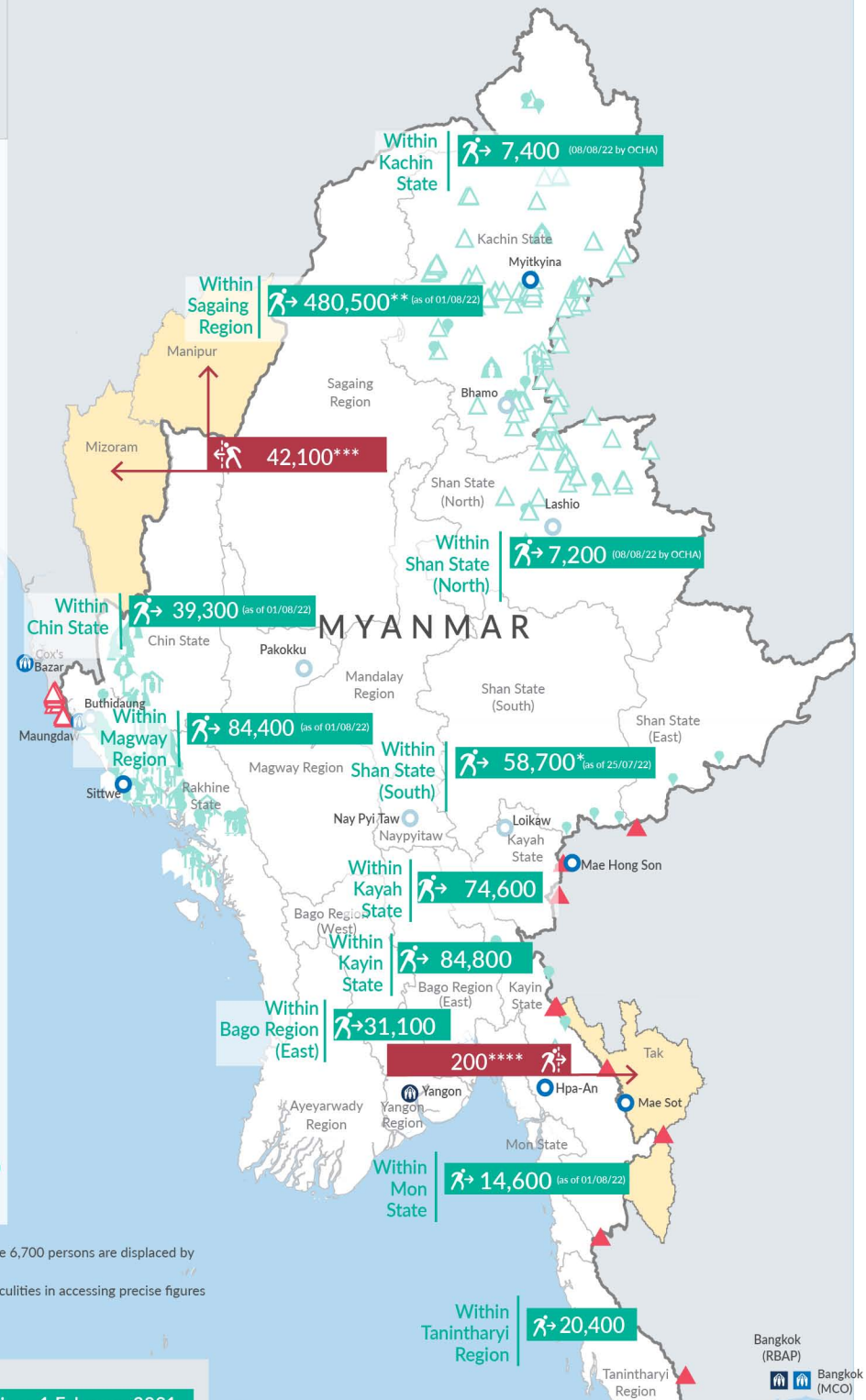
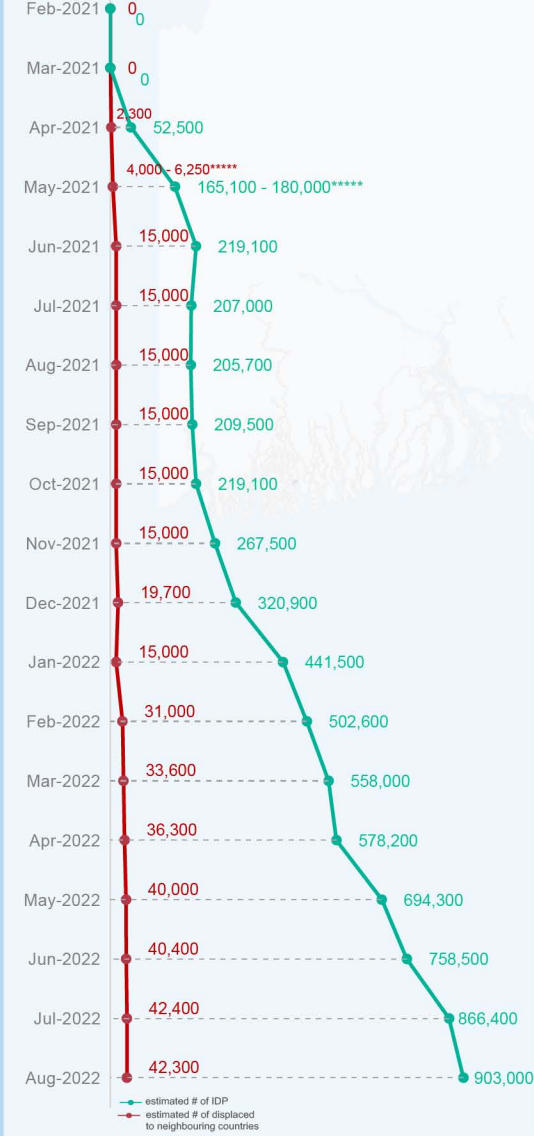


Key figures

Estimated # of IDPs **903,000**
 Estimated # of displaced to neighbouring countries **42,300**

Estimated displacement figures by Month



*52,000 persons are displaced by armed conflict in neighbouring Kayah State while 6,700 persons are displaced by inter-EAO conflict between SSPP and RCSS
 **Number may fluctuate in Sagaing Region due to the uncertain situation and difficulties in accessing precise figures
 ***Estimates by UNHCR
 ****Estimates by Tak Border Command Center (TBCC)
 *****Range of figures was used while data collection was in progress

Estimated internal displacement within Myanmar since 1 February 2021 (rounded to the nearest hundred)

Estimated displacement to neighbouring countries since 1 February 2021, who remain displaced (rounded to the nearest hundred)

IDP unplanned settlement (pre-1 Feb 2021)	UNHCR Regional Bureau
IDP Center (pre-1 Feb 2021)	UNHCR Multi-country office
IDP spontaneous location (pre-1 Feb 2021)	UNHCR Country Office
IDP planned settlement (pre-1 Feb 2021)	UNHCR Sub-Office
Temporary shelter for displaced people from Myanmar	UNHCR Field Office
Refugee, planned settlement	UNHCR Field Unit
States/Provinces with new arrivals	International boundaries

The boundaries and names shown on this map do not imply official endorsement or acceptance by the United Nations

Key figures


1,249,600


Estimated total IDPs within Myanmar

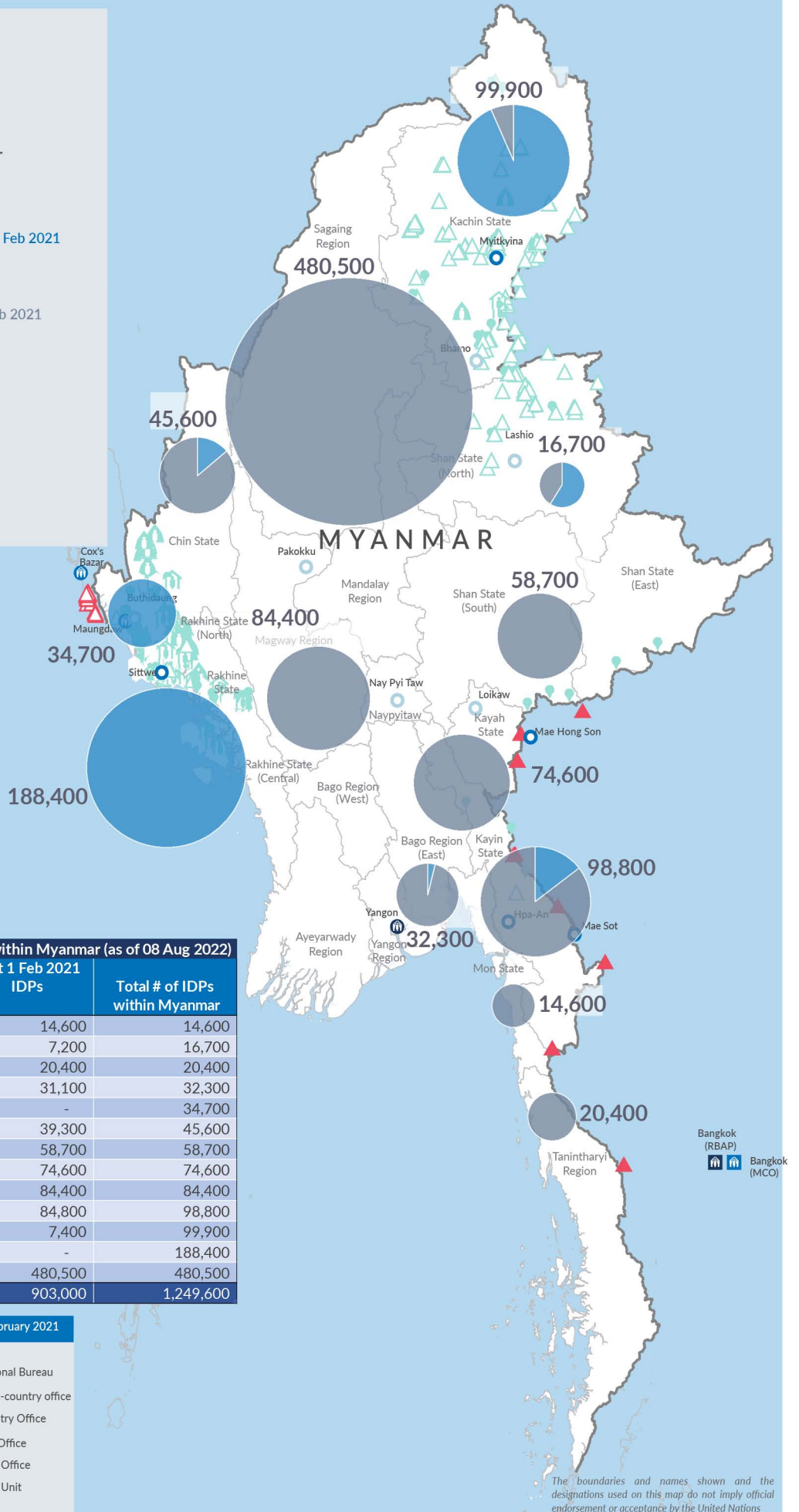

346,600

 Estimated # of IDPs displaced prior to 1 Feb 2021
 (As of 31 December, 2021)


903,000

 Estimated # of IDPs displaced post 1 Feb 2021
 (As of 08 Aug, 2022)


 Prior to 1 Feb 2021


 Post 1 Feb 2021

Estimated total internally displaced person (IDPs) within Myanmar (as of 08 Aug 2022)

State/Region	Prior to 1 Feb 2021 IDPs	Post 1 Feb 2021 IDPs	Total # of IDPs within Myanmar
Mon State	-	14,600	14,600
Shan State (North)	9,500	7,200	16,700
Tanintharyi Region	-	20,400	20,400
Bago Region (East)	1,200	31,100	32,300
Rakhine State (North)	34,700	-	34,700
Chin State	6,300	39,300	45,600
Shan State (South)	-	58,700	58,700
Kayah State	-	74,600	74,600
Magway Region	-	84,400	84,400
Kayin State	14,000	84,800	98,800
Kachin State	92,500	7,400	99,900
Rakhine State (Central)	188,400	-	188,400
Sagaing Region	-	480,500	480,500
Grand Total	346,600	903,000	1,249,600

Estimated internal displacement within Myanmar Pre+Post 1 February 2021
 (rounded to the nearest hundred)

-  IDP unplanned settlement (pre-1 Feb 2021)
-  IDP Center (pre-1 Feb 2021)
-  IDP spontaneous location (pre-1 Feb 2021)
-  IDP planned settlement (pre-1 Feb 2021)
-  Temporary shelter for displaced people from Myanmar
-  Refugee, planned settlement
-  UNHCR Regional Bureau
-  UNHCR Multi-country office
-  UNHCR Country Office
-  UNHCR Sub-Office
-  UNHCR Field Office
-  UNHCR Field Unit

The boundaries and names shown and the designations used on this map do not imply official endorsement or acceptance by the United Nations