

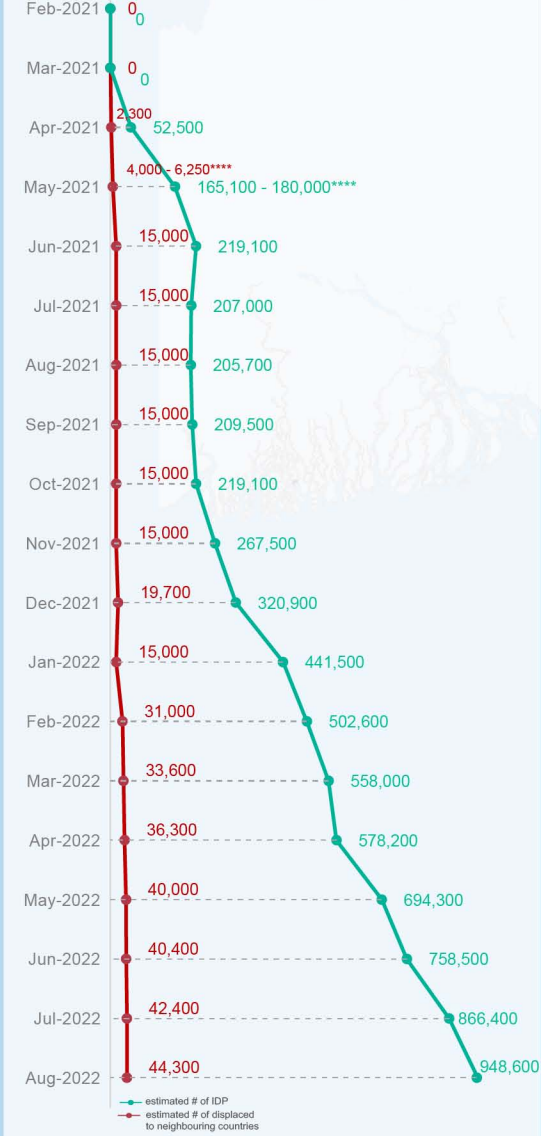



**Key figures**


Estimated # of IDPs  **948,600**  
 Estimated # of displaced to neighbouring countries  **44,300**















**Estimated displacement figures by Month**



\*51,800 persons are displaced by armed conflict in neighbouring Kayah State while 6,800 persons are displaced by inter-EAO conflict between SSPP and RCSS  
 \*\*Number may fluctuate in Sagaing Region due to the uncertain situation and difficulties in accessing precise figures  
 \*\*\*Estimates by UNHCR  
 \*\*\*\*Range of figures was used while data collection was in progress

 **Estimated internal displacement within Myanmar since 1 February 2021 (rounded to the nearest hundred)**

 **Estimated displacement to neighbouring countries since 1 February 2021, who remain displaced (rounded to the nearest hundred)**

-  IDP unplanned settlement (pre-1 Feb 2021)
-  IDP Center (pre-1 Feb 2021)
-  IDP spontaneous location (pre-1 Feb 2021)
-  IDP planned settlement (pre-1 Feb 2021)
-  Temporary shelter for displaced people from Myanmar
-  Refugee, planned settlement
-  States/Provinces with new arrivals
-  UNHCR Regional Bureau
-  UNHCR Multi-country office
-  UNHCR Country Office
-  UNHCR Sub-Office
-  UNHCR Field Office
-  UNHCR Field Unit
-  International boundaries



The boundaries and names shown on this map do not imply official endorsement or acceptance by the United Nations


## Key figures

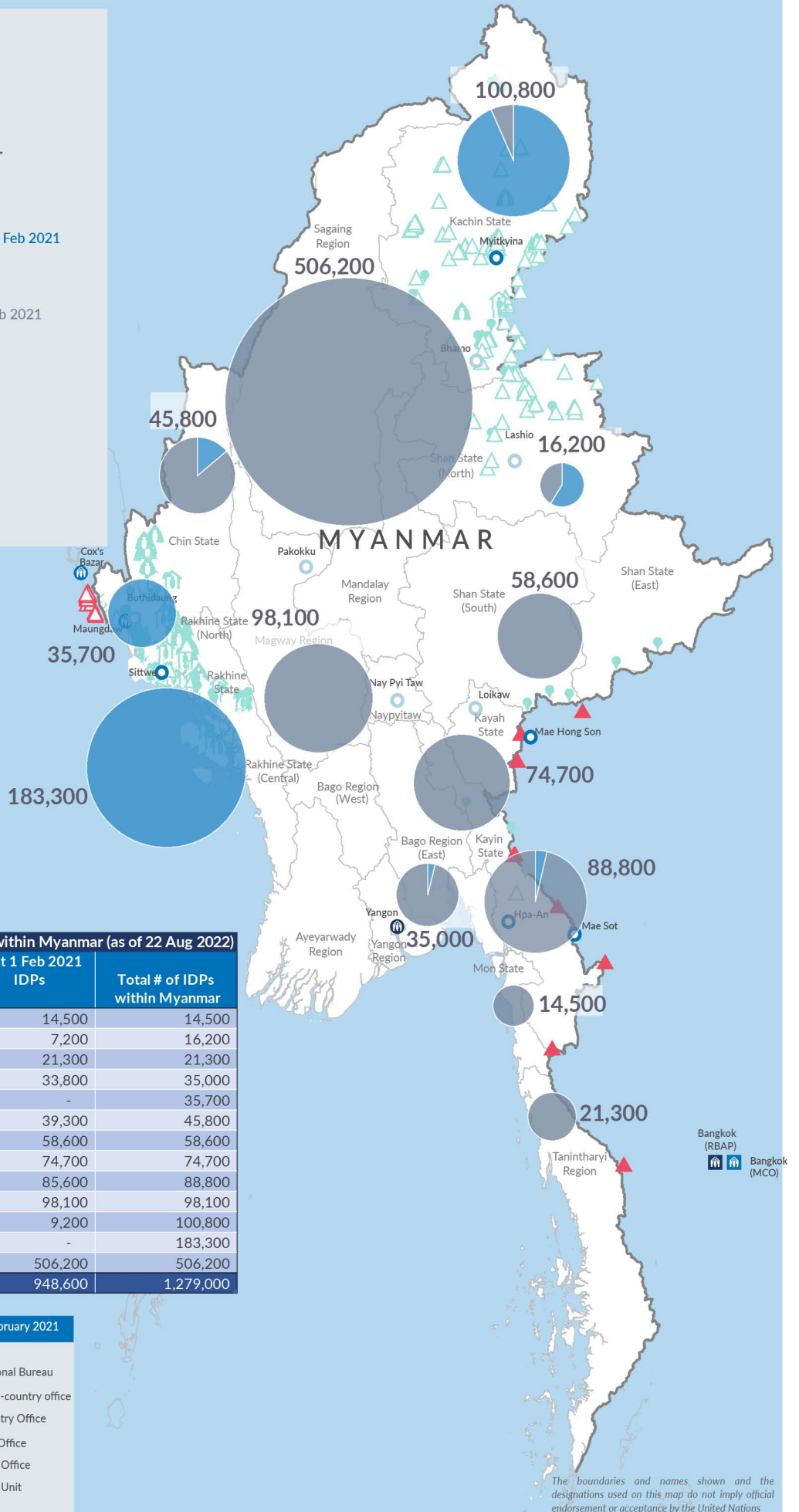

**1,279,000**

Estimated total IDPs within Myanmar



**330,400**  
 Estimated # of IDPs displaced prior to 1 Feb 2021  
 (As of 30 June, 2022)


**948,600**  
 Estimated # of IDPs displaced post 1 Feb 2021  
 (As of 22 Aug, 2022)


 Prior to 1 Feb 2021


 Post 1 Feb 2021

**Estimated total internally displaced person (IDPs) within Myanmar (as of 22 Aug 2022)**

| State/Region            | Prior to 1 Feb 2021 IDPs | Post 1 Feb 2021 IDPs | Total # of IDPs within Myanmar |
|-------------------------|--------------------------|----------------------|--------------------------------|
| Mon State               | -                        | 14,500               | 14,500                         |
| Shan State (North)      | 9,000                    | 7,200                | 16,200                         |
| Tanintharyi Region      | -                        | 21,300               | 21,300                         |
| Bago Region (East)      | 1,200                    | 33,800               | 35,000                         |
| Rakhine State (North)   | 35,700                   | -                    | 35,700                         |
| Chin State              | 6,500                    | 39,300               | 45,800                         |
| Shan State (South)      | -                        | 58,600               | 58,600                         |
| Kayah State             | -                        | 74,700               | 74,700                         |
| Kayin State             | 3,200                    | 85,600               | 88,800                         |
| Magway Region           | -                        | 98,100               | 98,100                         |
| Kachin State            | 91,500                   | 9,200                | 100,800                        |
| Rakhine State (Central) | 183,300                  | -                    | 183,300                        |
| Sagaing Region          | -                        | 506,200              | 506,200                        |
| Grand Total             | 330,400                  | 948,600              | 1,279,000                      |


**Estimated internal displacement within Myanmar Pre+Post 1 February 2021**  
 (rounded to the nearest hundred)

-  IDP unplanned settlement (pre-1 Feb 2021)
-  IDP Center (pre-1 Feb 2021)
-  IDP spontaneous location (pre-1 Feb 2021)
-  IDP planned settlement (pre-1 Feb 2021)
-  Temporary shelter for displaced people from Myanmar
-  Refugee, planned settlement
-  UNHCR Regional Bureau
-  UNHCR Multi-country office
-  UNHCR Country Office
-  UNHCR Sub-Office
-  UNHCR Field Office
-  UNHCR Field Unit

The boundaries and names shown and the designations used on this map do not imply official endorsement or acceptance by the United Nations