CCCM Cluster SOMALIA

VERIFIED IDP SITES IN MOGADISHU DAYNIILE AND MOGADISHU KHADA - OCTOBER 2022

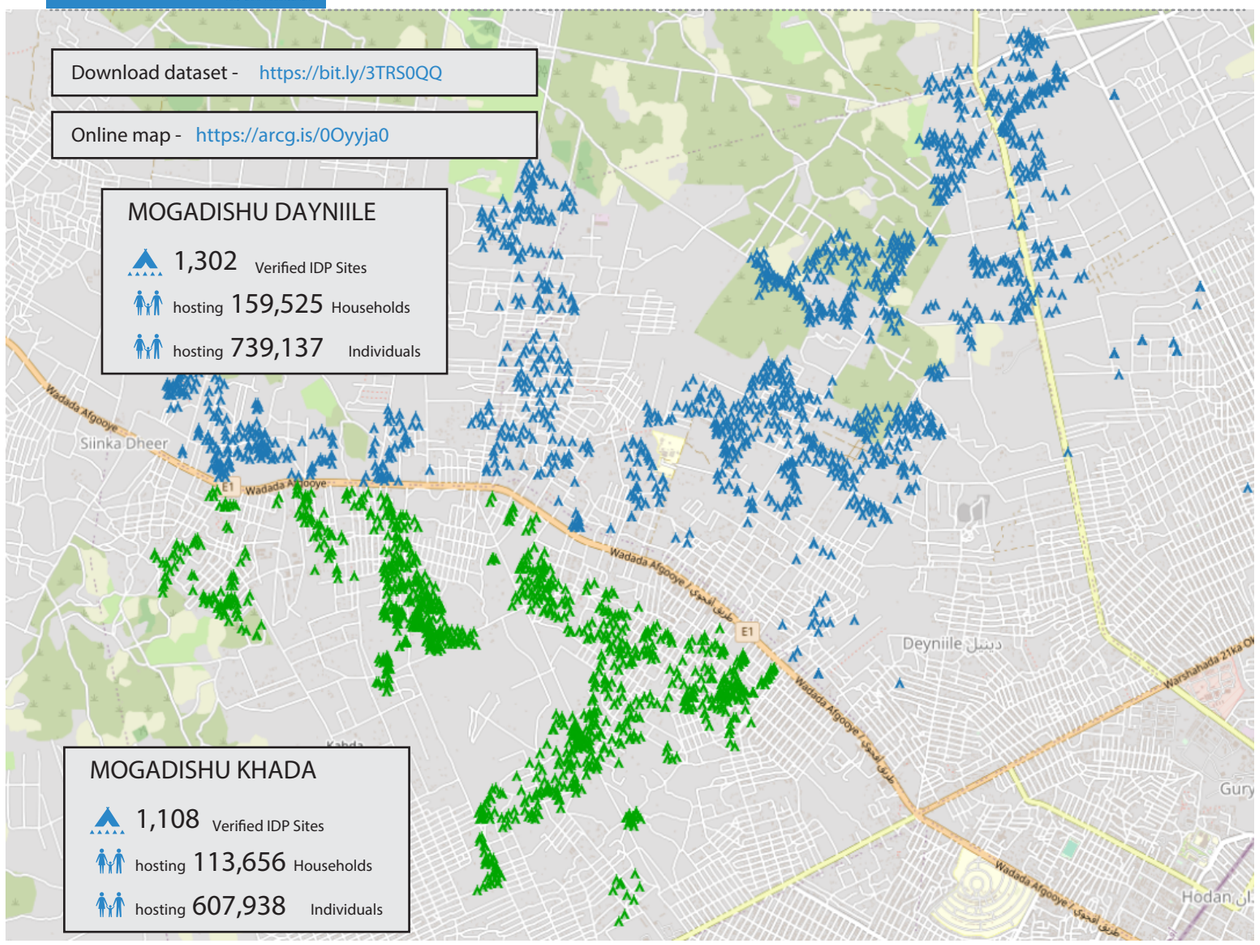

Map of verified IDP sites in Mogadishu Daynille and Mogadishu Khada - October 2022

Assessment overview

A joint IDP site verification exercise was conducted in Mogadishu Dayniile and Mogadishu Khada in October 2022. The operation was led by Banadir Regional Authority (BRA), DRC, IRDO, MCAN, NoFYL, SCC and UNHCR. 2,410 IDP sites were identified hosting 273,181 households or 1,347,075 individuals. This is the second IDP site verification conducted covering the whole of Mogadishu Khada and Mogadishu Dayniile districts.

Demographic data of IDPs assessed

2,410 Verified IDP Sites

hosting 273,181 Households

hosting 1,347,075 Individuals

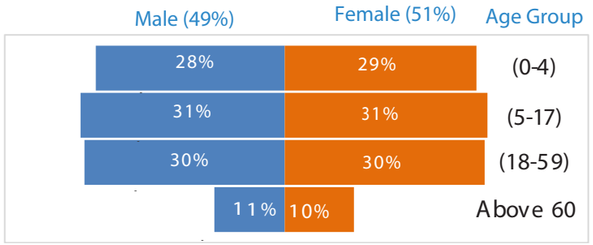

People living with disability

Using the washington group disability questions, statistics of people living with disabilities were derived

4.1% people living with disability

Washington Group of Questions (of the 4.1% living with disability:)

- 22% (51% Female) have difficulty with seeing (even wearing glasses)
- 17% (51% Female) have difficulty with hearing (even using a hearing aid)
- 17% (53% Female) have difficulty with communicating and/or understanding
- 19% (50% Female) have difficulty with walking and/or climbing stairs
- 13% (52% Female) have difficulty with dressing and/or washing
- 12% (51% Female) have difficulty with remembering/concentrating

Eviction Risk Mapping

IDP sites were assessed based on their risk of eviction. Several factors were put into consideration such as IDP site tenure, type of agreements in place and whether an eviction notice has been issued recently.

22% of IDP sites have been classified as having extreme (7%) and high (15%) risk of eviction

- 27% of sites residents pay rent in form of cash.
- 27% are landowner authorized occupancy
- 87% of sites have agreement in place
- 72% of those that have agreements have written agreements
- 72% of those that have agreements have agreed end dates
- 31% of sites have been issued with eviction notice within the last 3 months

Flood Risk Mapping

IDP sites were assessed based on their risk of flooding.

501 IDP sites (21%) have been classified as extreme (always floods) and high (floods frequently)

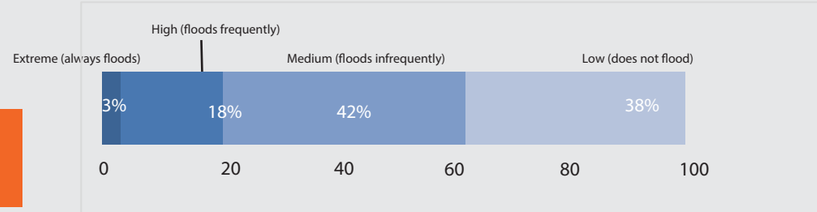

Site Categorisation

IDPs are categorised according to the number of Households present .

321 IDP sites (13%) have been classified as recomended to authorities for decommisioning -do not meet minimum household criteria - 50 HH

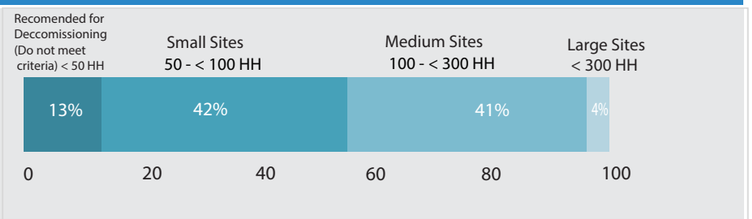

Sites with Majority New Arrivals 2022

IDPS were assesed on the date the majority arrived at each site .

1121 IDP sites are composed of majority new who arrived in this year.

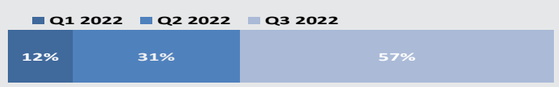

For more information please contact the CCCM Cluster Coordination Team

Benjamin Conner <bconner@iom.int>

James Macharia <macharia@unhcr.org>